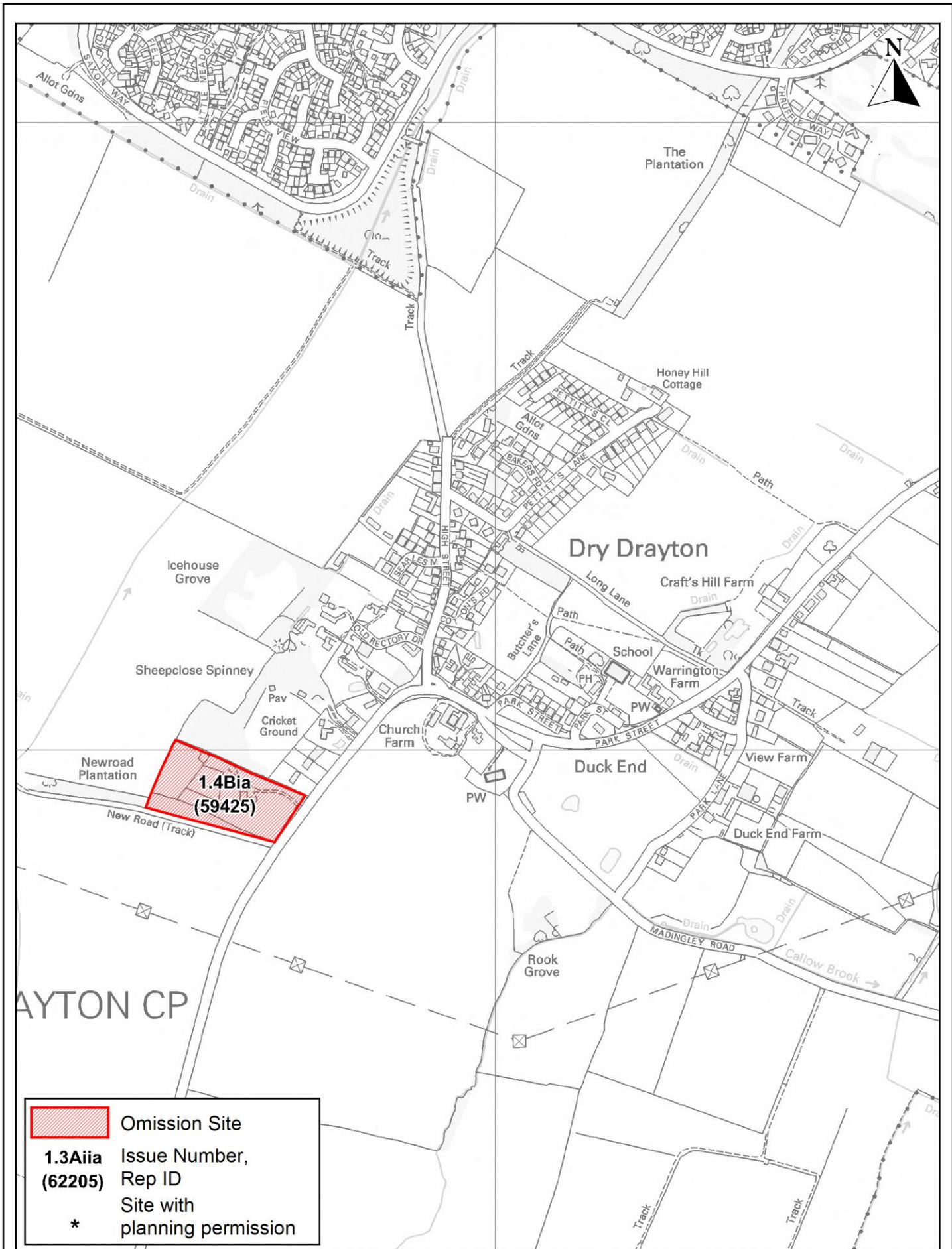


Date:	25/04/2017
Produced by:	Sam Johnston
Service:	Planning Policy
Scale:	1:11,000 @ A4

## Omission Sites: 1.4A - Barrington




Reproduced from the Ordnance Survey Mapping with the permission of the Controller of Her Majesty's Stationery Office © Crown Copyright. Unauthorised reproduction infringes Crown Copyright and may lead to prosecution or civil proceedings. SCDC Licence 100022500 (2017)

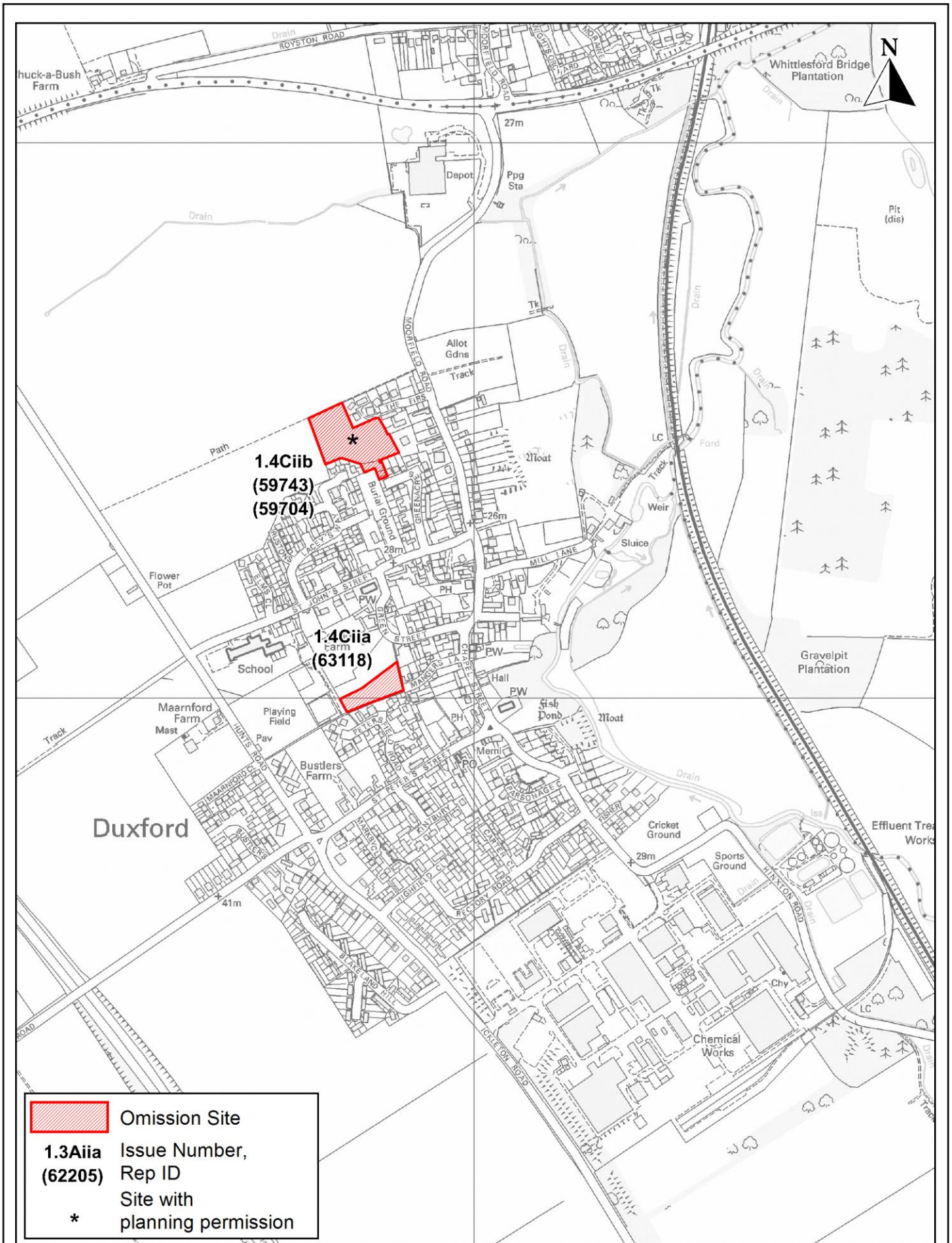



Date:	25/04/2017
Produced by:	Sam Johnston
Service:	Planning Policy
Scale:	1:10,000 @ A4

## Omission Sites: 1.4B - Dry Drayton




Reproduced from the Ordnance Survey Mapping with the permission of the Controller of Her Majesty's Stationery Office © Crown Copyright. Unauthorised reproduction infringes Crown Copyright and may lead to prosecution or civil proceedings. SCDC Licence 100022500 (2017)



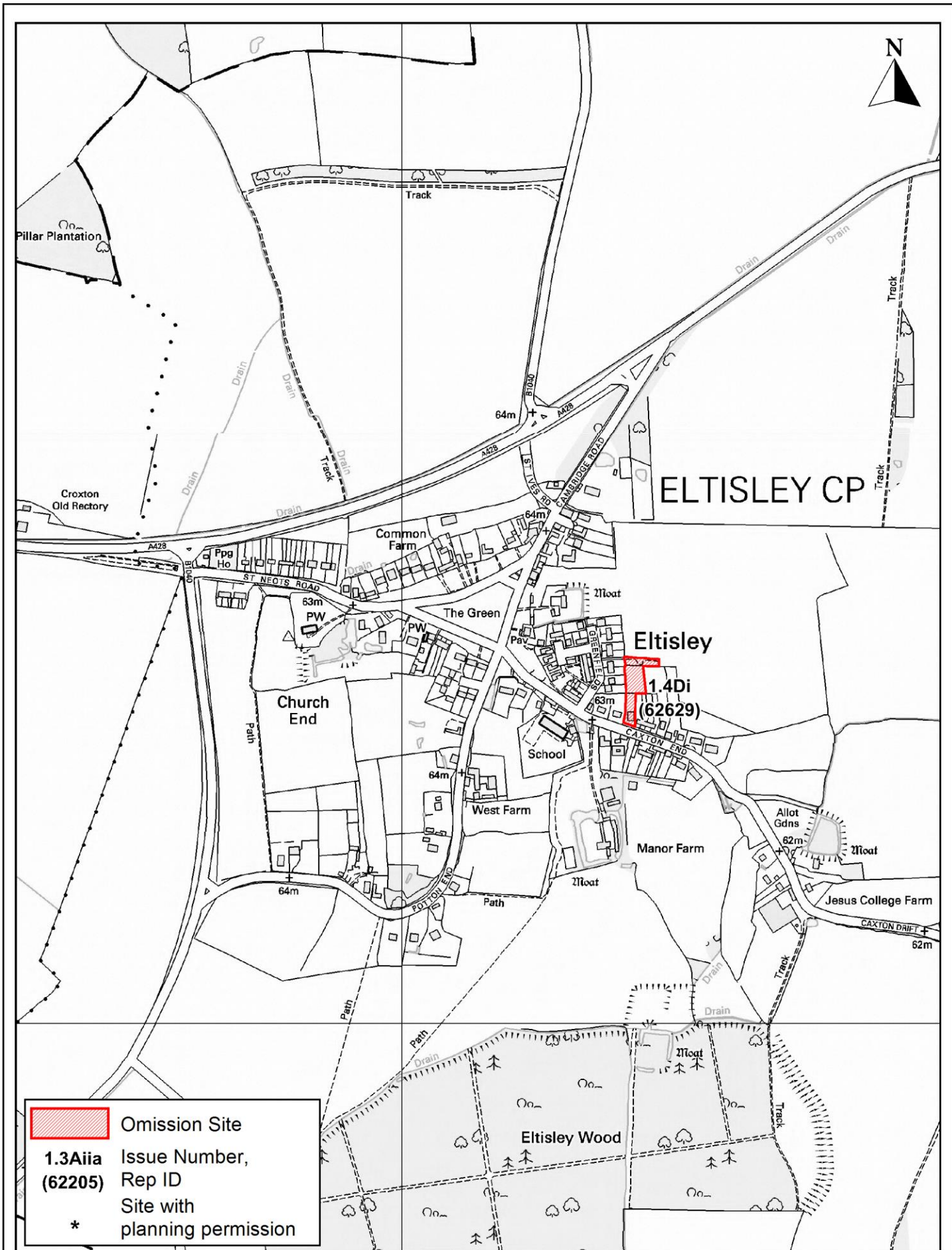
	Omission Site
<b>1.3Aiiia (62205)</b>	Issue Number, Rep ID
*	Site with planning permission


Date:	25/04/2017
Produced by:	Sam Johnston
Service:	Planning Policy
Scale:	1:9,000 @ A4

## Omission Sites: 1.4C - Duxford



Reproduced from the Ordnance Survey Mapping with the permission of the Controller of Her Majesty's Stationery Office © Crown Copyright. Unauthorised reproduction infringes Crown Copyright and may lead to prosecution or civil proceedings. SCDC Licence 100022500 (2017)



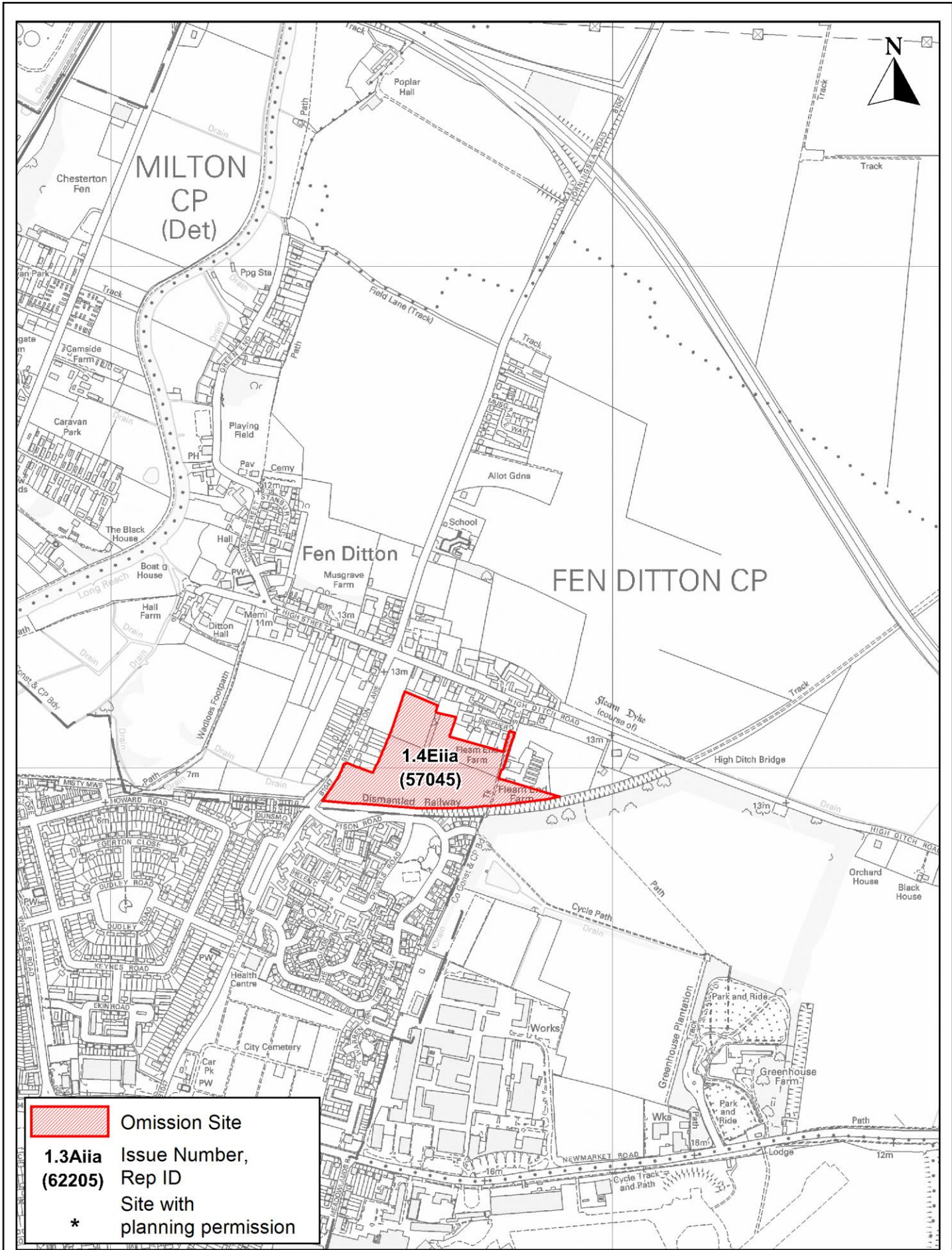
 Omission Site  
**1.3Aiiia** Issue Number, Rep ID  
**(62205)**  
 \* Site with planning permission

Date:	25/04/2017
Produced by:	Sam Johnston
Service:	Planning Policy
Scale:	1:11,000 @ A4

## Omission Sites: 1.4D - Eltisley



Reproduced from the Ordnance Survey Mapping with the permission of the Controller of Her Majesty's Stationery Office © Crown Copyright. Unauthorised reproduction infringes Crown Copyright and may lead to prosecution or civil proceedings. SCDC Licence 100022500 (2017)

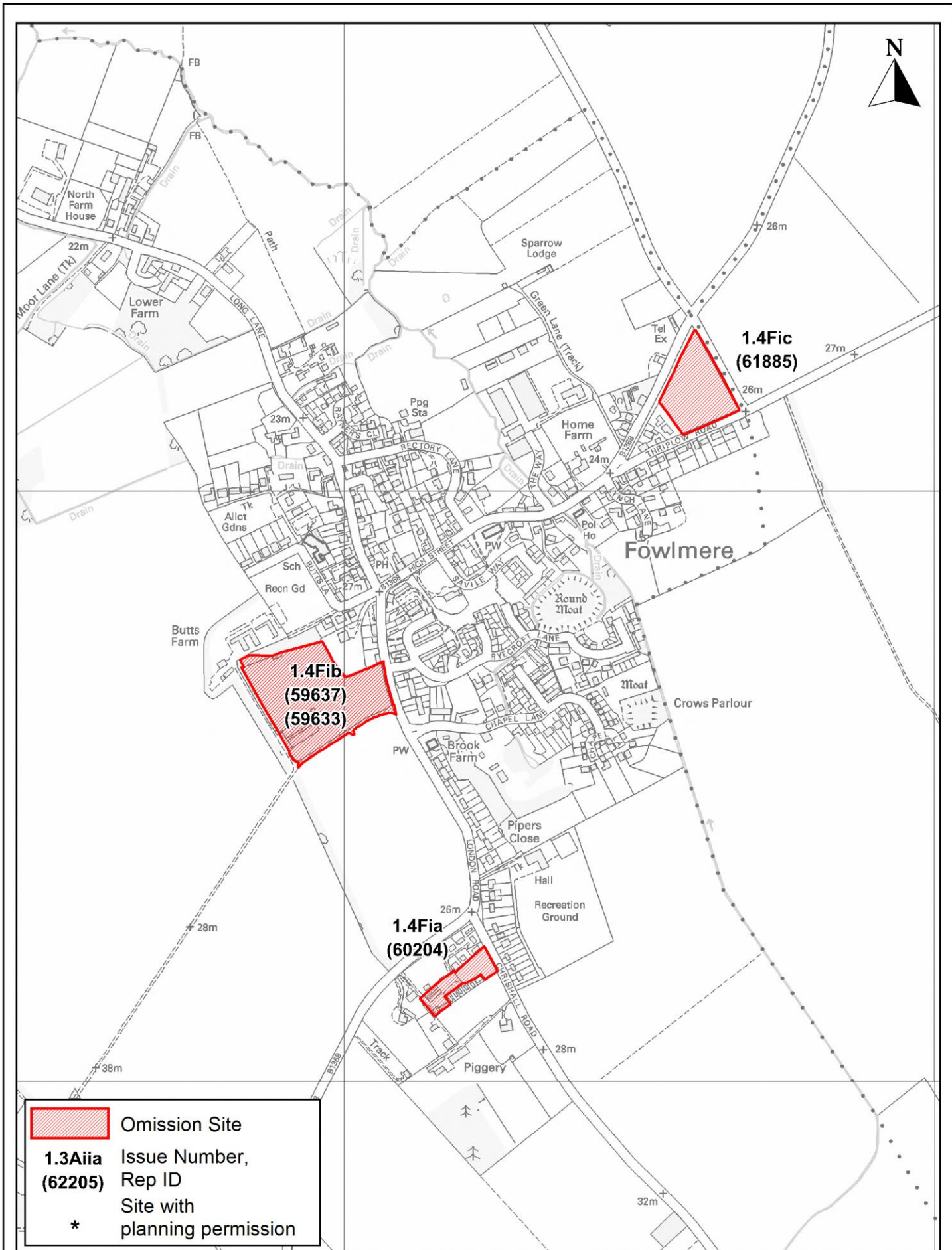


Date:	25/04/2017
Produced by:	Sam Johnston
Service:	Planning Policy
Scale:	1:12,000 @ A4

## Omission Sites: 1.4E - Fen Ditton



Reproduced from the Ordnance Survey Mapping with the permission of the Controller of Her Majesty's Stationery Office © Crown Copyright. Unauthorised reproduction infringes Crown Copyright and may lead to prosecution or civil proceedings. SCDC Licence 100022500 (2017)

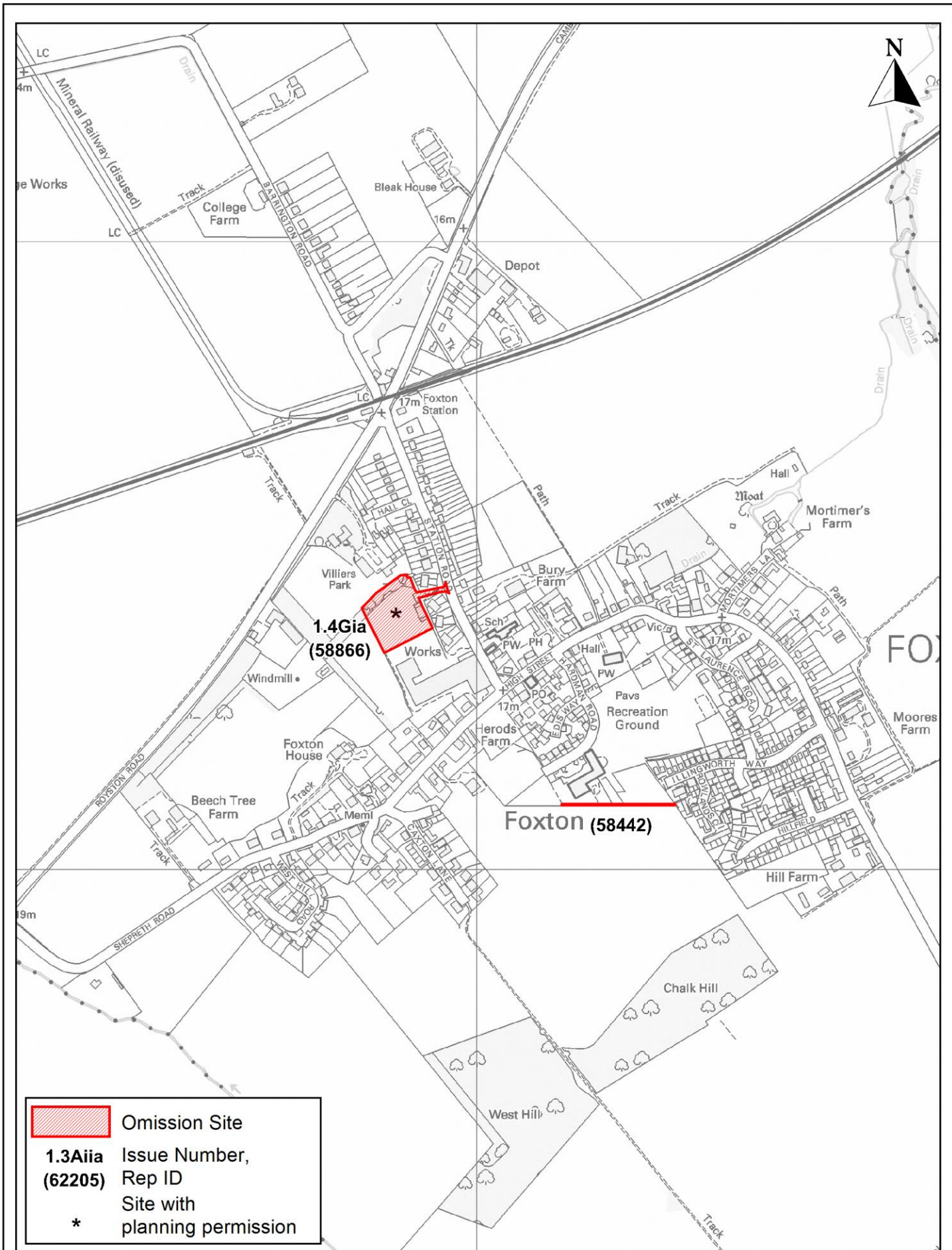



Date:	25/04/2017
Produced by:	Sam Johnston
Service:	Planning Policy
Scale:	1:8,500 @ A4

## Omission Sites: 1.4F - Fowlmere




Reproduced from the Ordnance Survey Mapping with the permission of the Controller of Her Majesty's Stationery Office © Crown Copyright. Unauthorised reproduction infringes Crown Copyright and may lead to prosecution or civil proceedings. SCDC Licence 100022500 (2017)



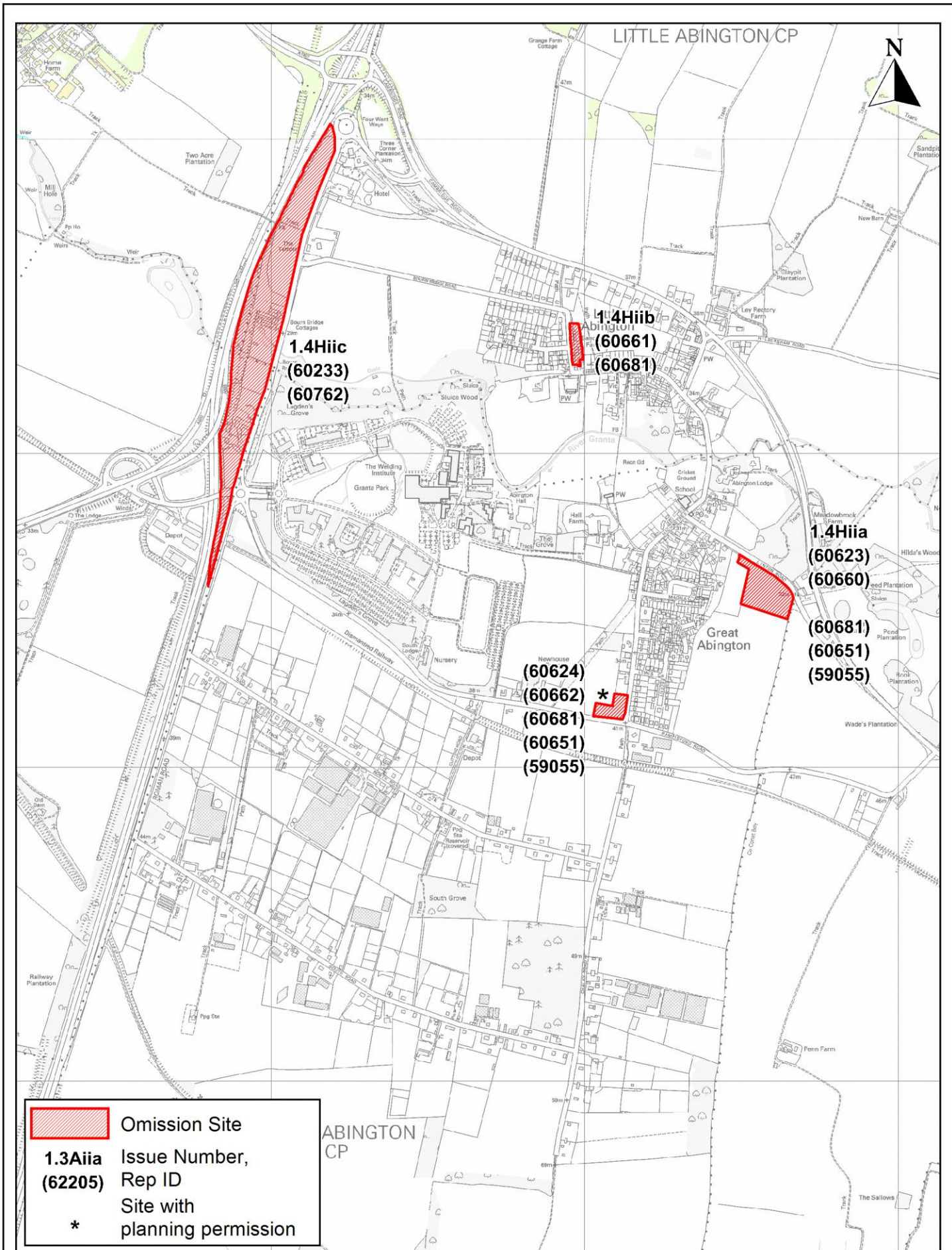
	Omission Site
<b>1.3Aiiia</b> <b>(62205)</b>	Issue Number, Rep ID
*	Site with planning permission


Date:	25/04/2017
Produced by:	Sam Johnston
Service:	Planning Policy
Scale:	1:8,000 @ A4

## Omission Sites: 1.4G - Foxton



Reproduced from the Ordnance Survey Mapping with the permission of the Controller of Her Majesty's Stationery Office © Crown Copyright. Unauthorised reproduction infringes Crown Copyright and may lead to prosecution or civil proceedings. SCDC Licence 100022500 (2017)



 Omission Site  
**1.3Aiiia** Issue Number,  
**(62205)** Rep ID  
 \* Site with  
 planning permission

Date:	25/04/2017
Produced by:	Sam Johnston
Service:	Planning Policy
Scale:	1:16,000 @ A4

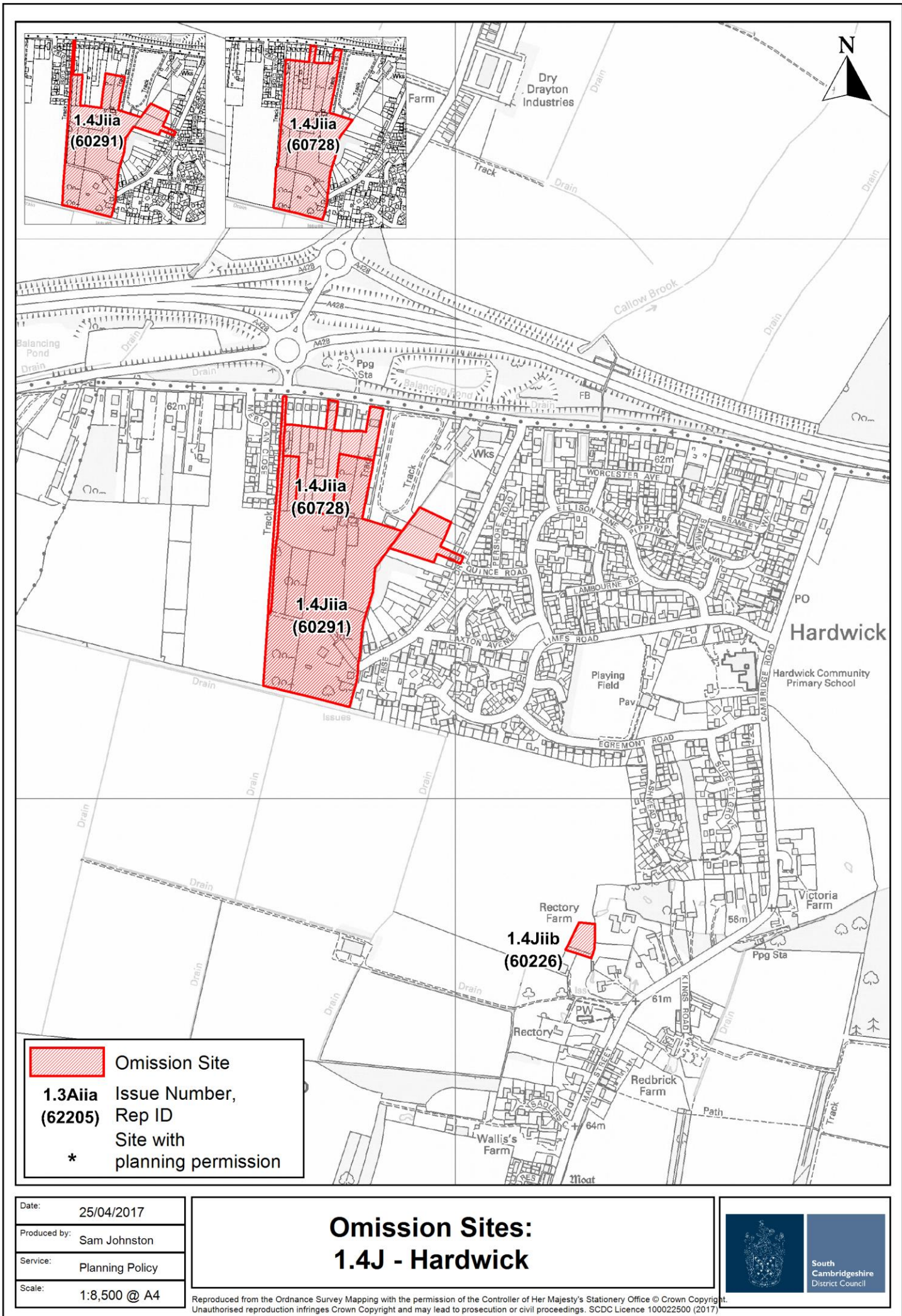
## Omission Sites: 1.4H - Great & Little Abington




Reproduced from the Ordnance Survey Mapping with the permission of the Controller of Her Majesty's Stationery Office © Crown Copyright. Unauthorised reproduction infringes Crown Copyright and may lead to prosecution or civil proceedings. SCDC Licence 100022500 (2017)







	Omission Site
<b>1.3Aiiia</b> <b>(62205)</b>	Issue Number, Rep ID
*	Site with planning permission

Date:	25/04/2017
Produced by:	Sam Johnston
Service:	Planning Policy
Scale:	1:8,500 @ A4

## Omission Sites: 1.4J - Hardwick



Reproduced from the Ordnance Survey Mapping with the permission of the Controller of Her Majesty's Stationery Office © Crown Copyright. Unauthorised reproduction infringes Crown Copyright and may lead to prosecution or civil proceedings. SCDC Licence 100022500 (2017)