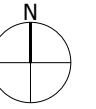
















The scaling of this drawing cannot be assured

Revision _____ Date _____ Drn _____ Ckd _____



LEGEND

-  Site Boundary
- National Landscape Character Areas: #
 -  Area 87: East Anglian Chalk
 -  Area 88: Bedfordshire and Cambridgeshire Claylands
- County Landscape Character Areas +
 -  2 Chalklands
 -  8 Fenlands
- District Landscape Types / Areas ++
 -  1: Fen
 -  1B: Little Wilbraham Fen
 -  2: Fen Edge
 -  2B: Eastern Fen Edge
 -  3: Chalk Hills
 -  3A: North East Chalk Hills
 -  3B: Gog Magog Chalk Hills
 -  6: Airport
 -  6A: Cambridge Airport

Sources:

- # Natural England GIS Data Set
- + Cambridgeshire County
- ++ South Cambridgeshire District Council - Cambridge Green Belt Study September 2002 - Chapter 7

FIGURE 2

Project
Land at Teversham Road,
Fulbourn

Drawing Title
Landscape Character Plan

Date	Scale	Drawn by	Check by
20.12.2016	1:20,000 @A3	MN	CH

Project No	Drawing No	Revision
22430	L103	-



Planning • Master Planning & Urban Design
Architecture • Landscape Planning & Design • Project Services
Environmental & Sustainability Assessment • Graphic Design

bartonwillmore.co.uk



Offices at Reading London Bristol Cambridge Cardiff Ebbsfleet Edinburgh Leeds Manchester Solihull

