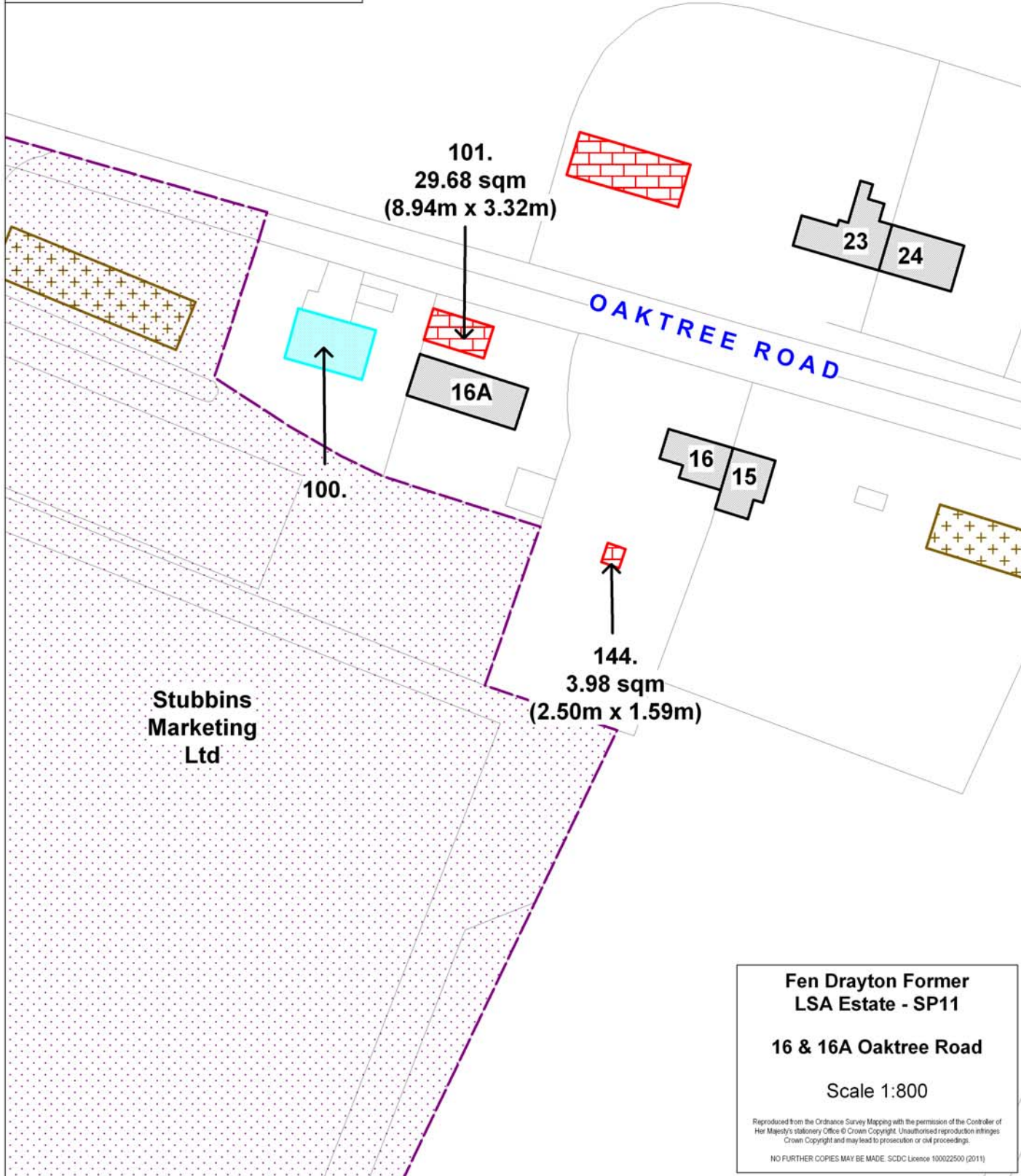








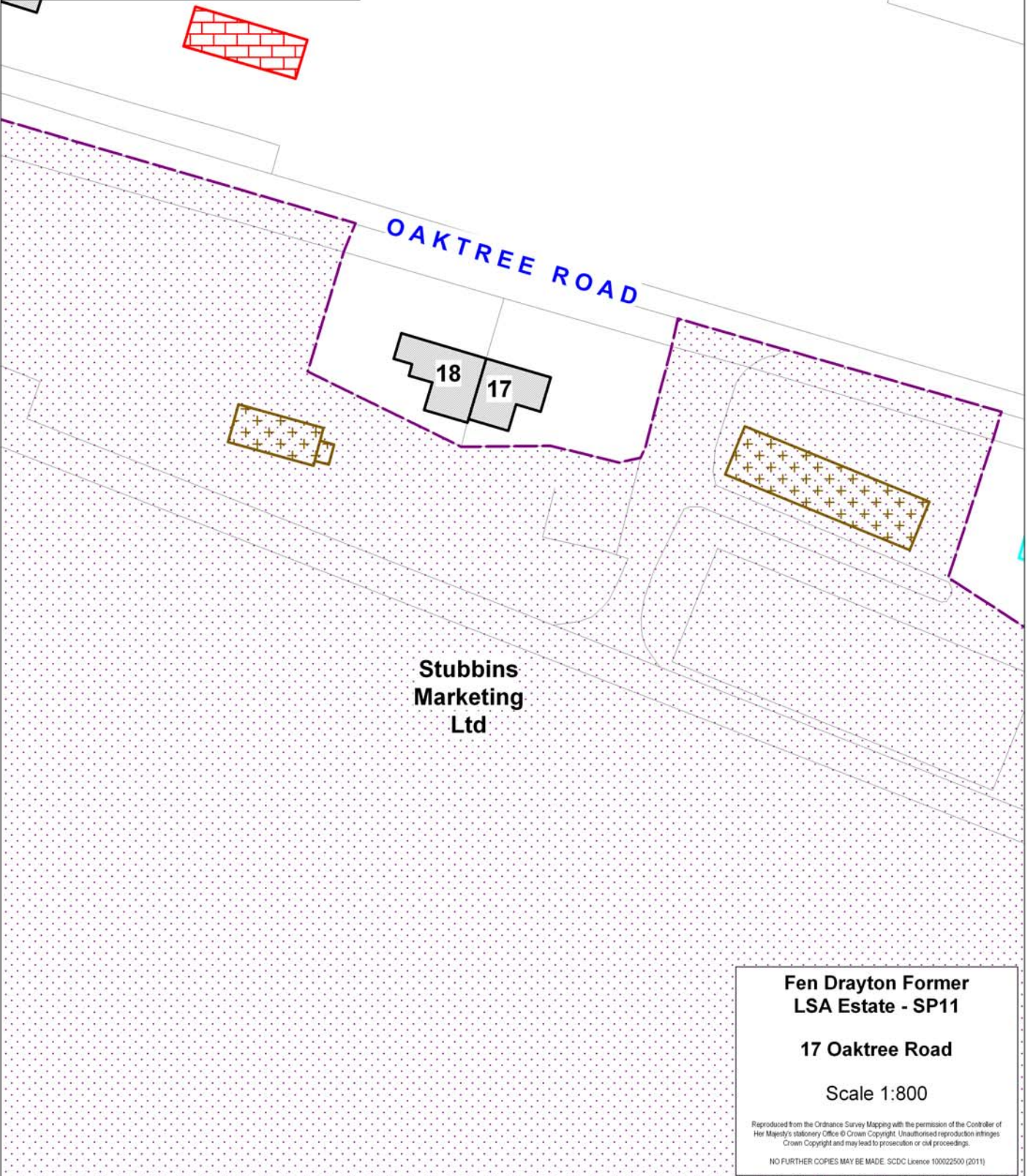


Fen Drayton Former LSA Estate - SP11  
 8 Dwelling (with address number)  
 Business Use  
**SURVEYED:**  
 Eligible Agricultural Building  
 Non-Eligible Building  
 Glasshouse  
**NOT SURVEYED:**  
 Building  
 Glasshouse



 Fen Drayton Former LSA Estate - SP11  
 Dwelling (with address number)  
 Business Use  
**SURVEYED:**  
 Eligible Agricultural Building  
 Non-Eligible Building  
 Glasshouse  
**NOT SURVEYED:**  
 Building  
 Glasshouse











**Fen Drayton Former LSA Estate - SP11**

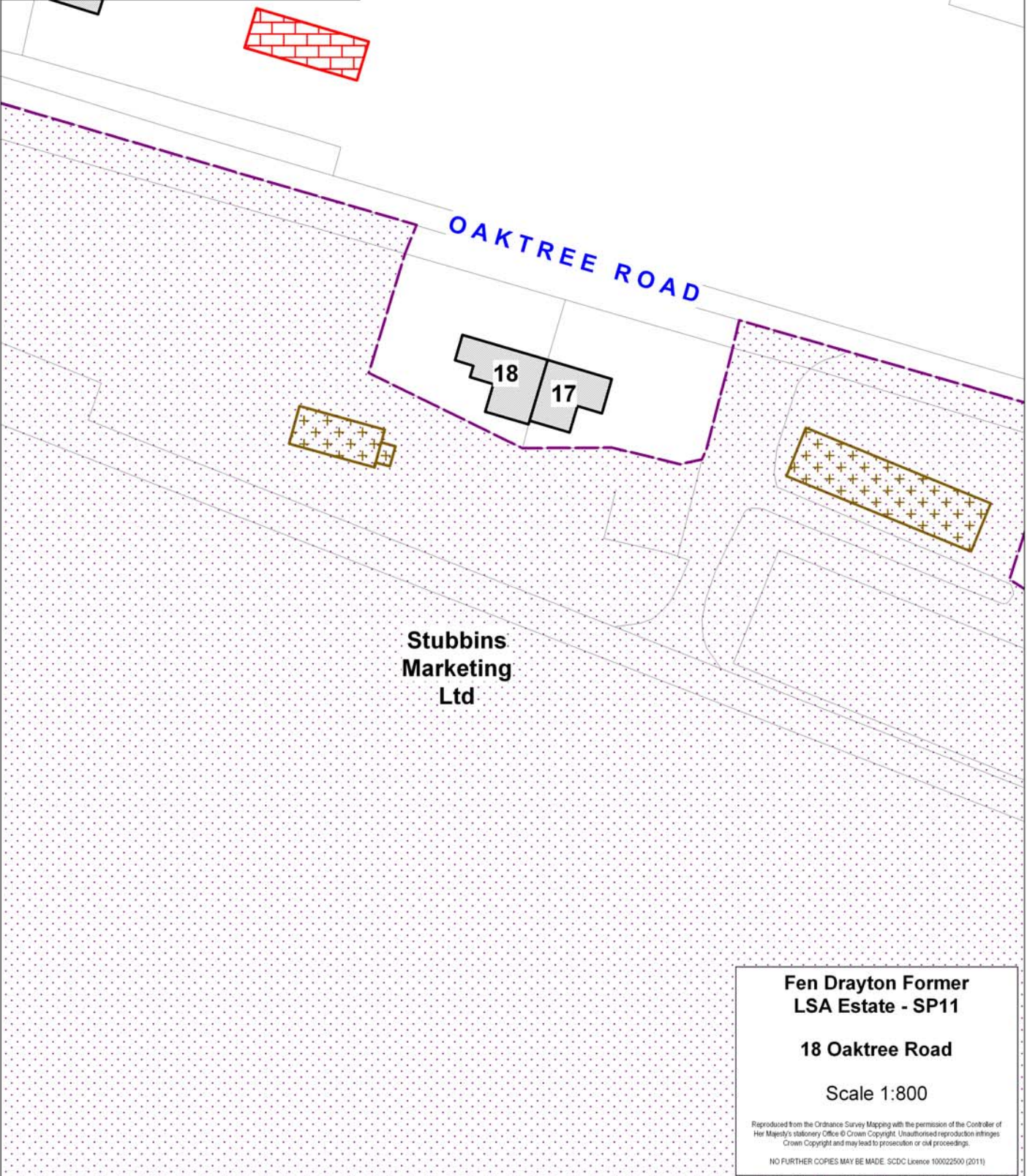
**17 Oaktree Road**

Scale 1:800

Reproduced from the Ordnance Survey Mapping with the permission of the Controller of Her Majesty's Stationery Office © Crown Copyright. Unauthorised reproduction infringes Crown Copyright and may lead to prosecution or civil proceedings.

NO FURTHER COPIES MAY BE MADE. SDC Licence 100022500 (2011)

	Fen Drayton Former LSA Estate - SP11
	Dwelling (with address number)
	Business Use
<b>SURVEYED:</b>	
	Eligible Agricultural Building
	Non-Eligible Building
	Glasshouse
<b>NOT SURVEYED:</b>	
	Building
	Glasshouse











**Fen Drayton Former  
LSA Estate - SP11**

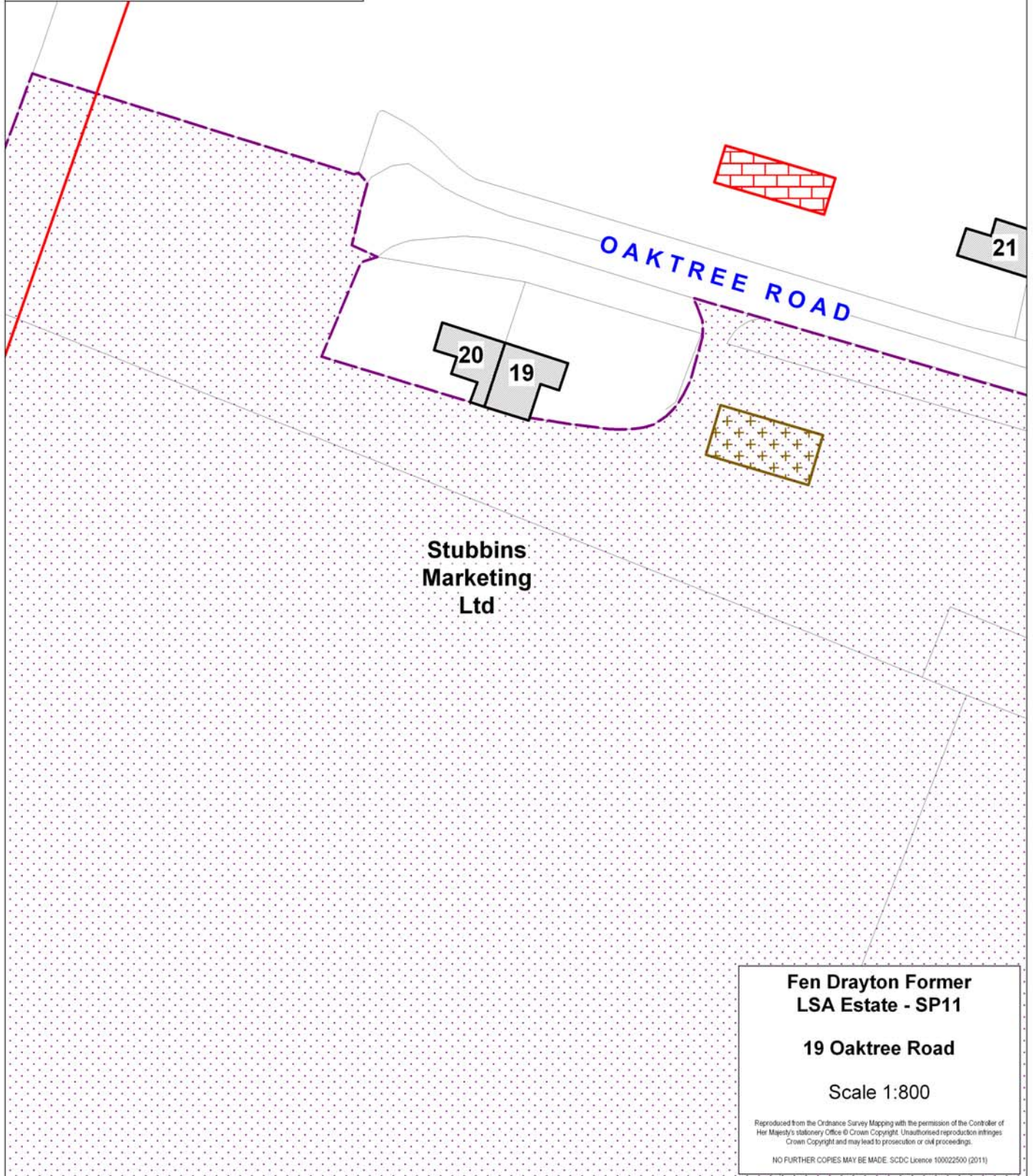
**18 Oaktree Road**

Scale 1:800









Reproduced from the Ordnance Survey Mapping with the permission of the Controller of Her Majesty's Stationery Office © Crown Copyright. Unauthorised reproduction infringes Crown Copyright and may lead to prosecution or civil proceedings.

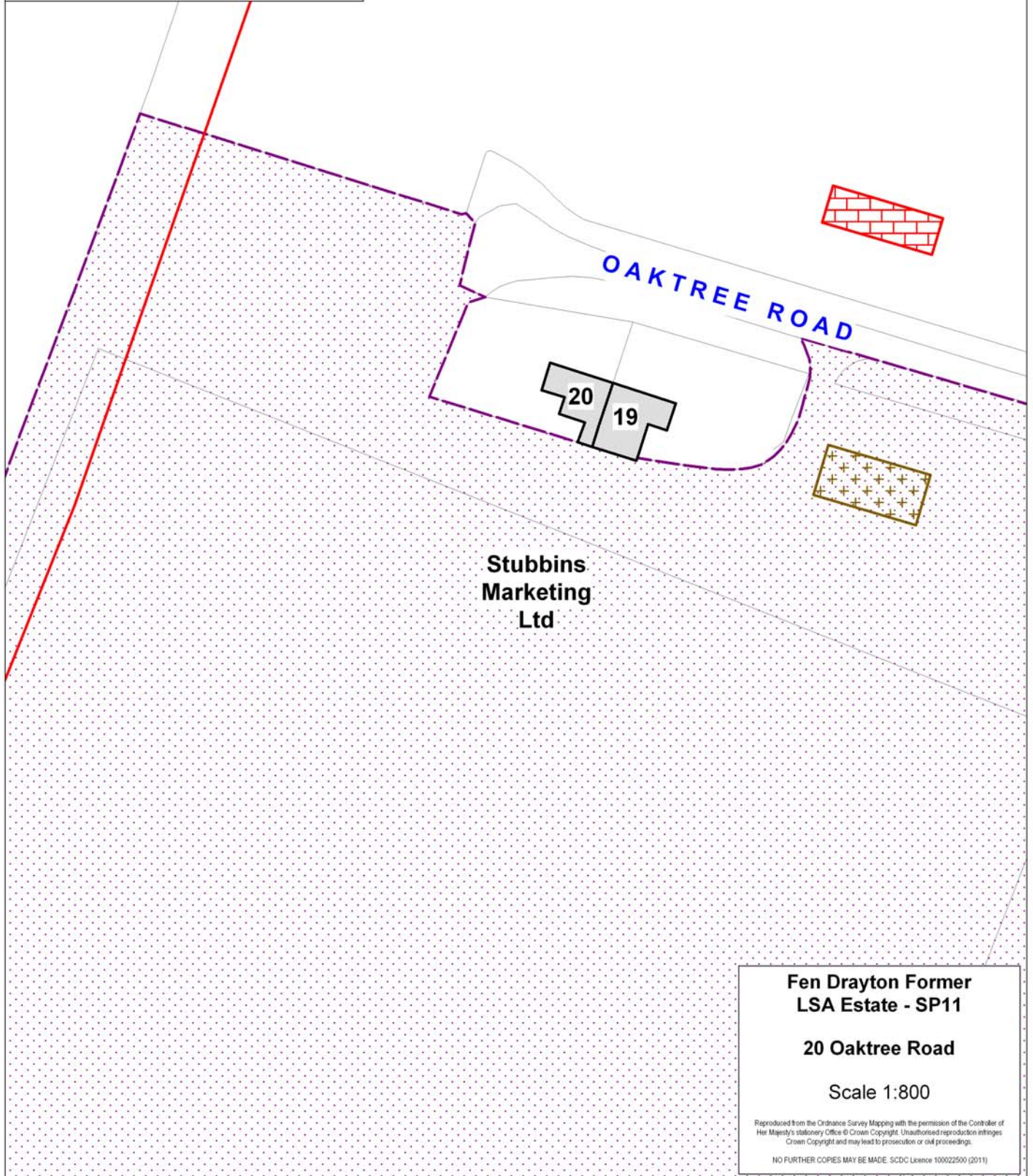
NO FURTHER COPIES MAY BE MADE. SDC Licence 100022500 (2011)

 Fen Drayton Former LSA Estate - SP11  
 Dwelling (with address number)  
 Business Use  
**SURVEYED:**  
 Eligible Agricultural Building  
 Non-Eligible Building  
 Glasshouse  
**NOT SURVEYED:**  
 Building  
 Glasshouse



**Fen Drayton Former LSA Estate - SP11**  
**19 Oaktree Road**  
 Scale 1:800  
Reproduced from the Ordnance Survey Mapping with the permission of the Controller of Her Majesty's Stationery Office © Crown Copyright. Unauthorised reproduction infringes Crown Copyright and may lead to prosecution or civil proceedings.  
NO FURTHER COPIES MAY BE MADE. SDC Licence 100022500 (2011)

	Fen Drayton Former LSA Estate - SP11
	Dwelling (with address number)
	Business Use
<b>SURVEYED:</b>	
	Eligible Agricultural Building
	Non-Eligible Building
	Glasshouse
<b>NOT SURVEYED:</b>	
	Building
	Glasshouse




**Fen Drayton Former  
LSA Estate - SP11**


**20 Oaktree Road**


Scale 1:800

Reproduced from the Ordnance Survey Mapping with the permission of the Controller of Her Majesty's Stationery Office © Crown Copyright. Unauthorised reproduction infringes Crown Copyright and may lead to prosecution or civil proceedings.


NO FURTHER COPIES MAY BE MADE. SDCDC Licence 100022500 (2011)


 Fen Drayton Former LSA Estate - SP11


 Dwelling (with address number)

 Business Use


**SURVEYED:**


 Eligible Agricultural Building

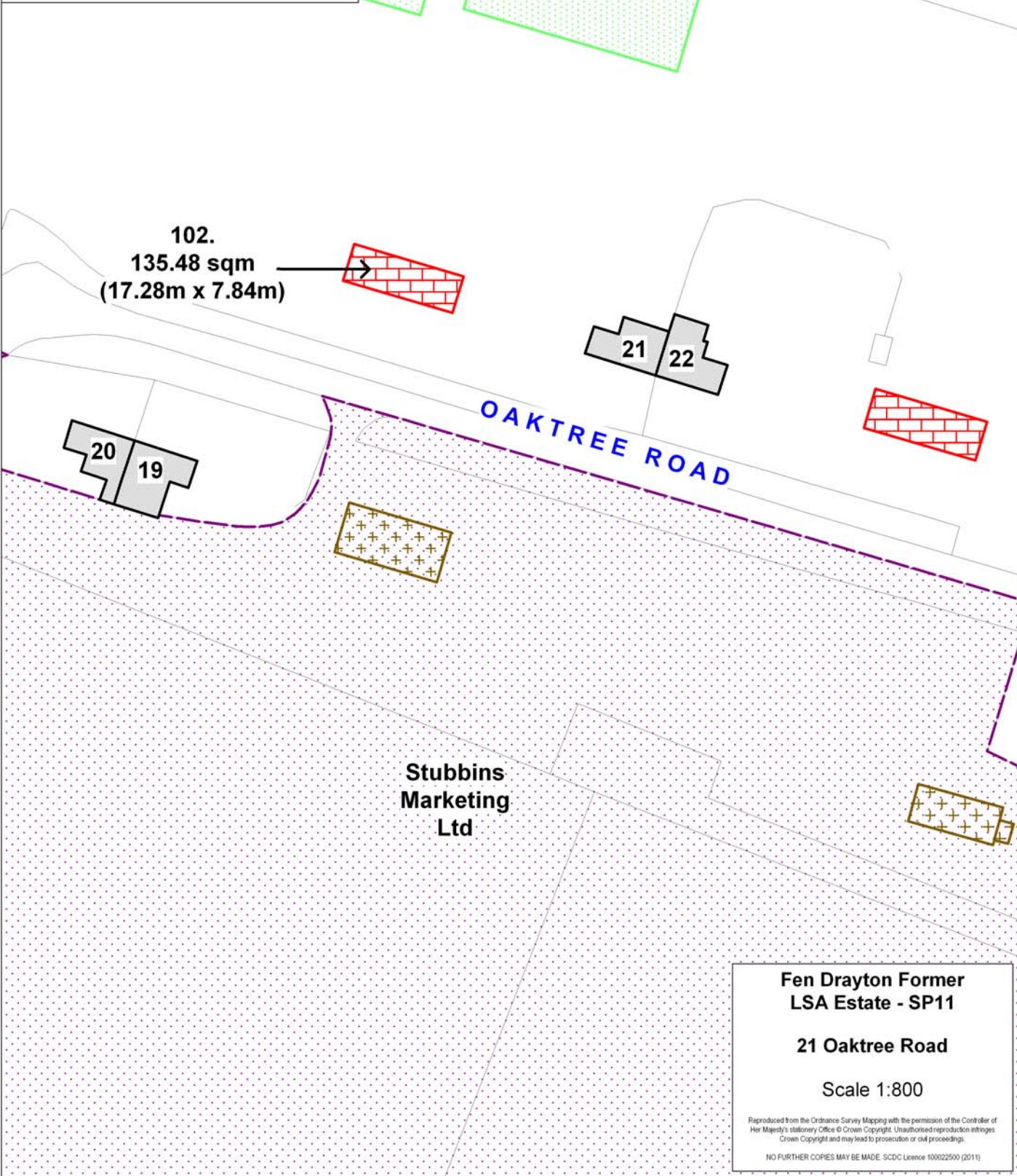
 Non-Eligible Building

 Glasshouse

**NOT SURVEYED:**

 Building

 Glasshouse



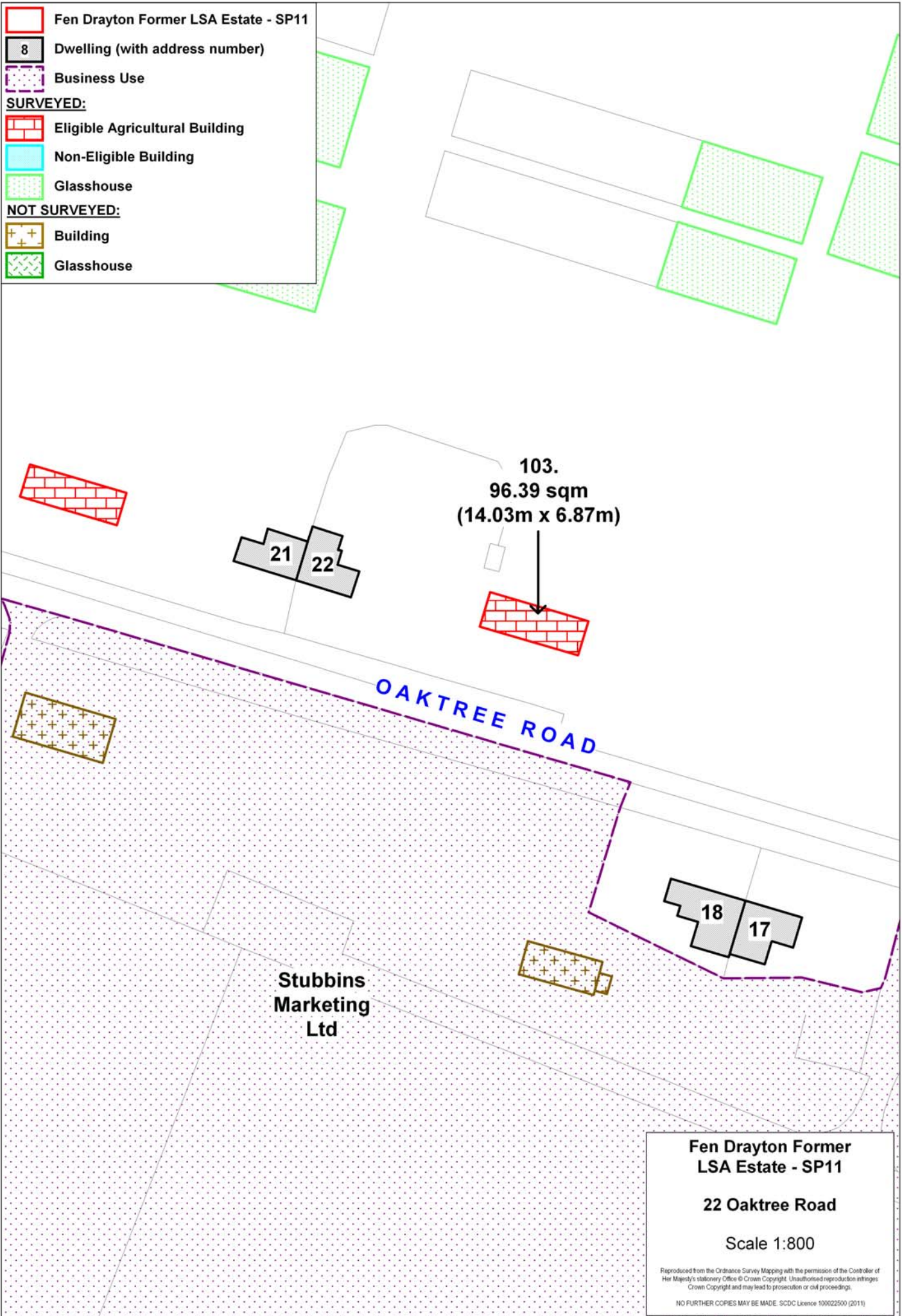
**Fen Drayton Former  
LSA Estate - SP11**

**21 Oaktree Road**









Scale 1:800

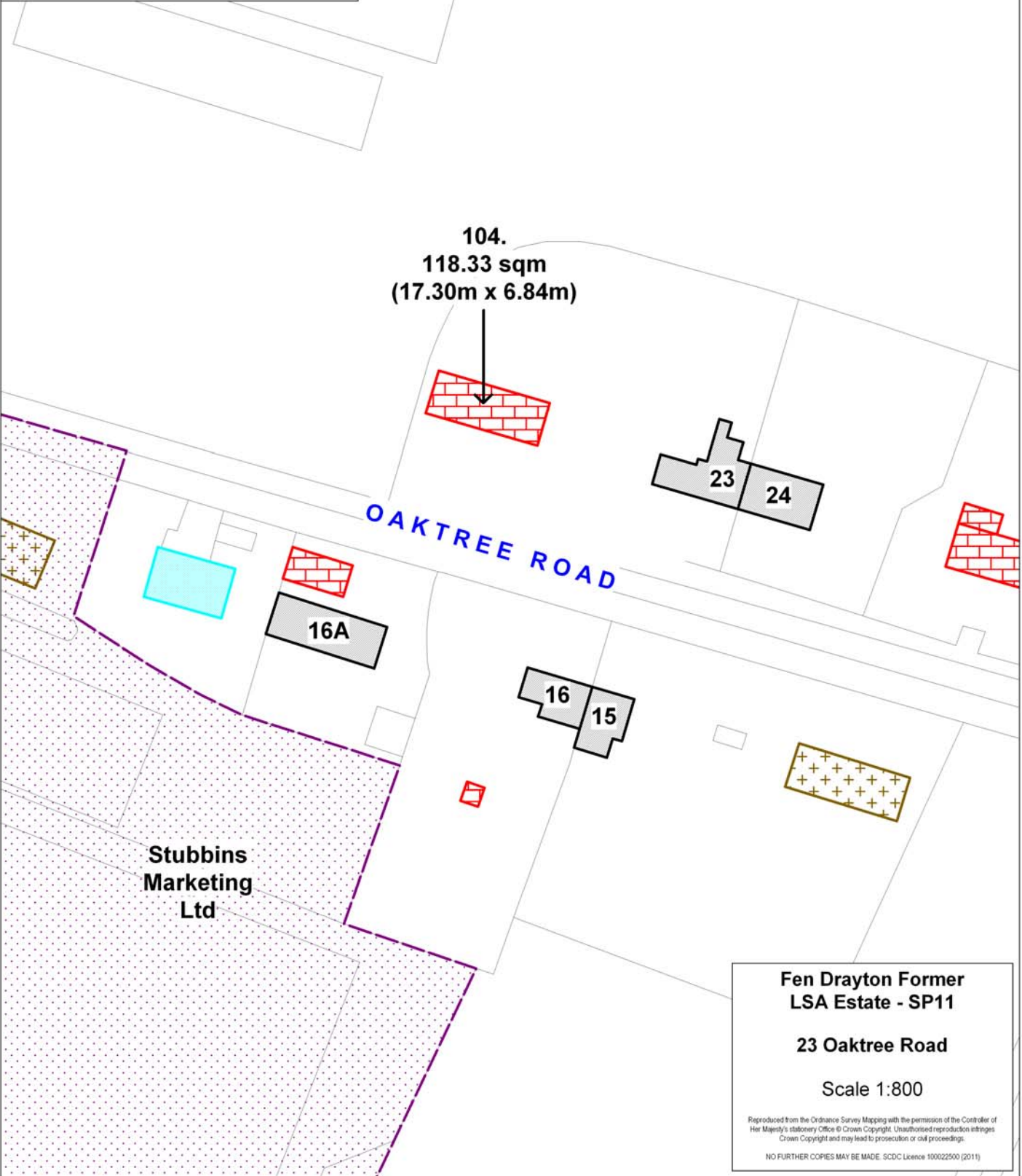
Reproduced from the Ordnance Survey Mapping with the permission of the Controller of Her Majesty's Stationery Office © Crown Copyright. Unauthorised reproduction infringes Crown Copyright and may lead to prosecution or civil proceedings.

NO FURTHER COPIES MAY BE MADE. SDC Licence 100022500 (2011)





 Fen Drayton Former LSA Estate - SP11  
 Dwelling (with address number)  
 Business Use  
**SURVEYED:**  
 Eligible Agricultural Building  
 Non-Eligible Building  
 Glasshouse  
**NOT SURVEYED:**  
 Building  
 Glasshouse



**Fen Drayton Former LSA Estate - SP11**  
**23 Oaktree Road**  
 Scale 1:800  

 Reproduced from the Ordnance Survey Mapping with the permission of the Controller of Her Majesty's Stationery Office © Crown Copyright. Unauthorised reproduction infringes Crown Copyright and may lead to prosecution or civil proceedings.  
 NO FURTHER COPIES MAY BE MADE. SDCDC Licence 100022500 (2011)

Fen Drayton Former LSA Estate - SP11  
8 Dwelling (with address number)  
 Business Use  
**SURVEYED:**  
 Eligible Agricultural Building  
 Non-Eligible Building  
 Glasshouse  
**NOT SURVEYED:**  
+ Building  
 Glasshouse

