









Fen Drayton Former LSA Estate - SP11

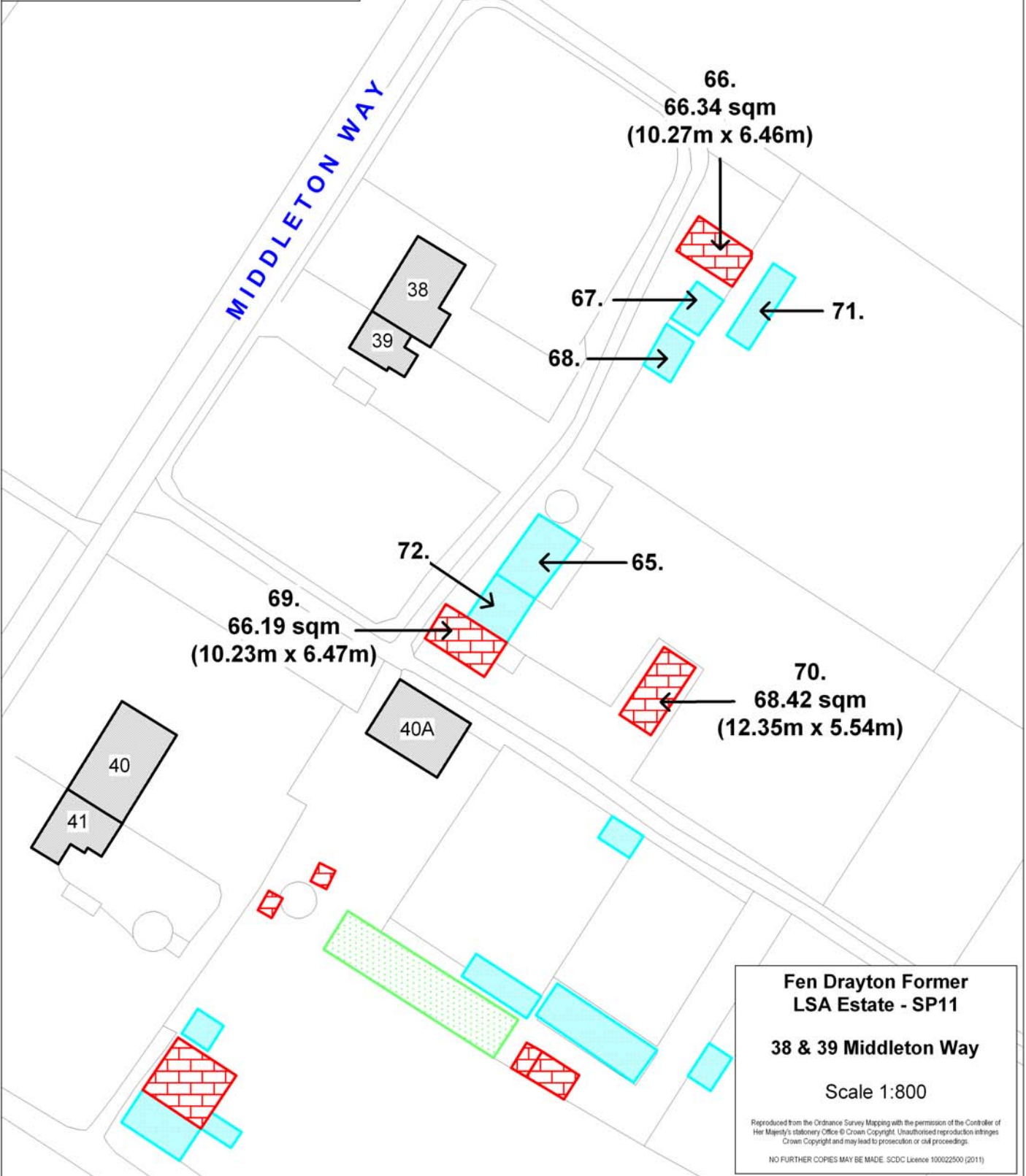
-  Fen Drayton Former LSA Estate - SP11
-  Dwelling (with address number)
-  Business Use









SURVEYED:

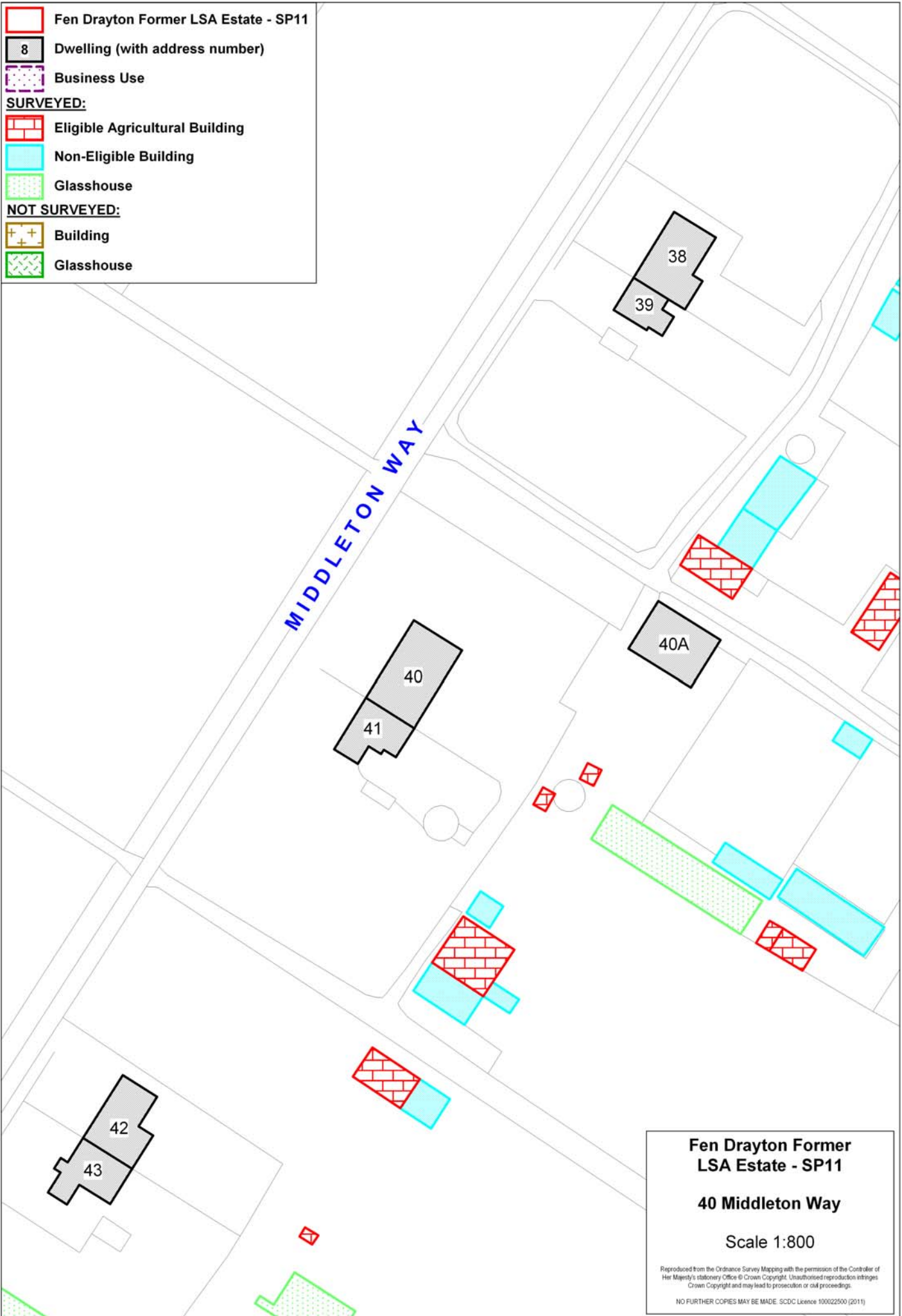
-  Eligible Agricultural Building
-  Non-Eligible Building
-  Glasshouse

NOT SURVEYED:

-  Building
-  Glasshouse






 Fen Drayton Former LSA Estate - SP11
 Dwelling (with address number)
 Business Use
SURVEYED:
 Eligible Agricultural Building
 Non-Eligible Building
 Glasshouse
NOT SURVEYED:
 Building
 Glasshouse






Fen Drayton Former LSA Estate - SP11
40 Middleton Way
 Scale 1:800

 Reproduced from the Ordnance Survey Mapping with the permission of the Controller of Her Majesty's Stationery Office © Crown Copyright. Unauthorised reproduction infringes Crown Copyright and may lead to prosecution or civil proceedings.
 NO FURTHER COPIES MAY BE MADE. SDCDC Licence 100022500 (2011)



Fen Drayton Former LSA Estate - SP11

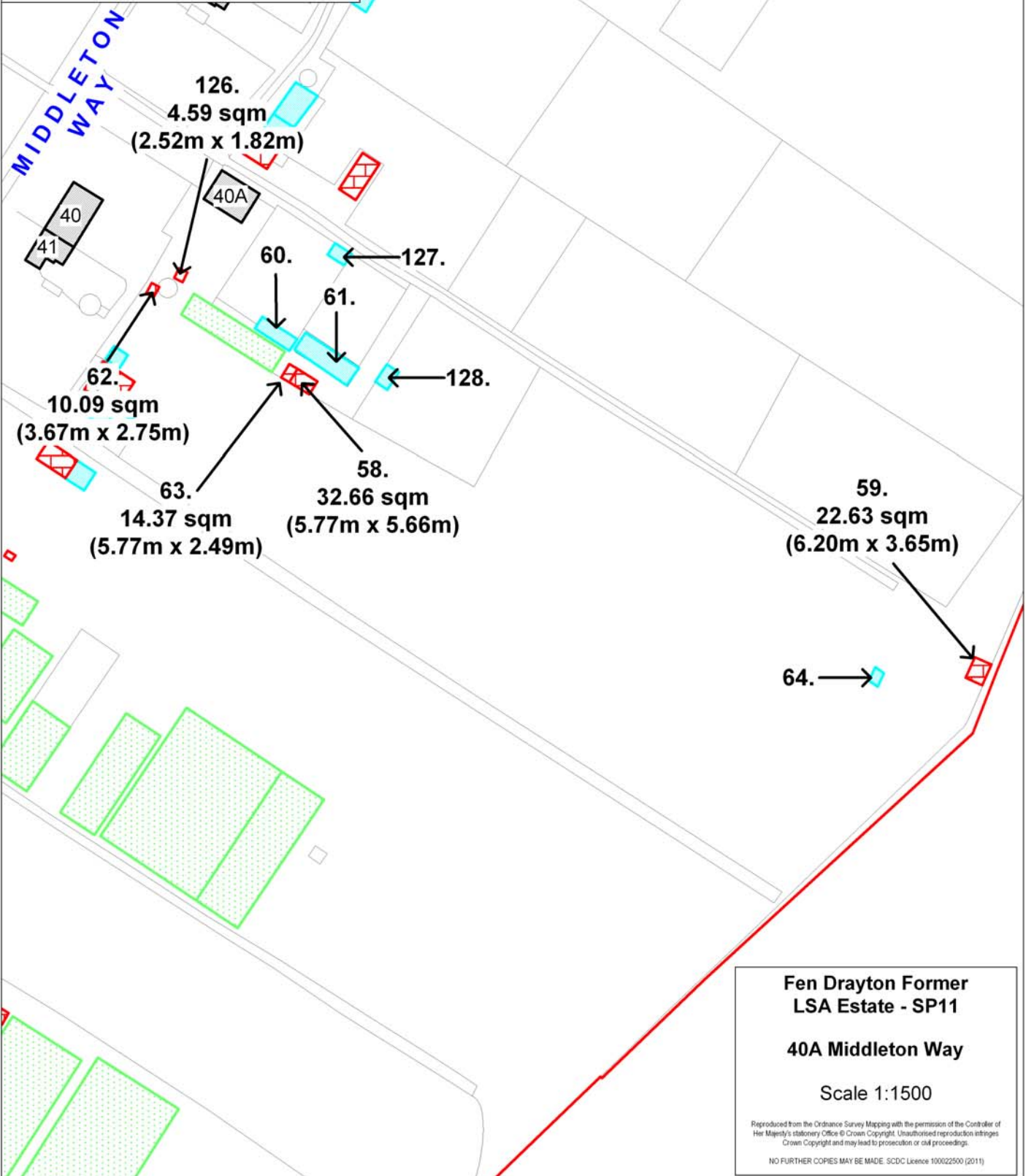
-  Fen Drayton Former LSA Estate - SP11
-  Dwelling (with address number)
-  Business Use

SURVEYED:

-  Eligible Agricultural Building
-  Non-Eligible Building
-  Glasshouse

NOT SURVEYED:

-  Building
-  Glasshouse



Fen Drayton Former LSA Estate - SP11

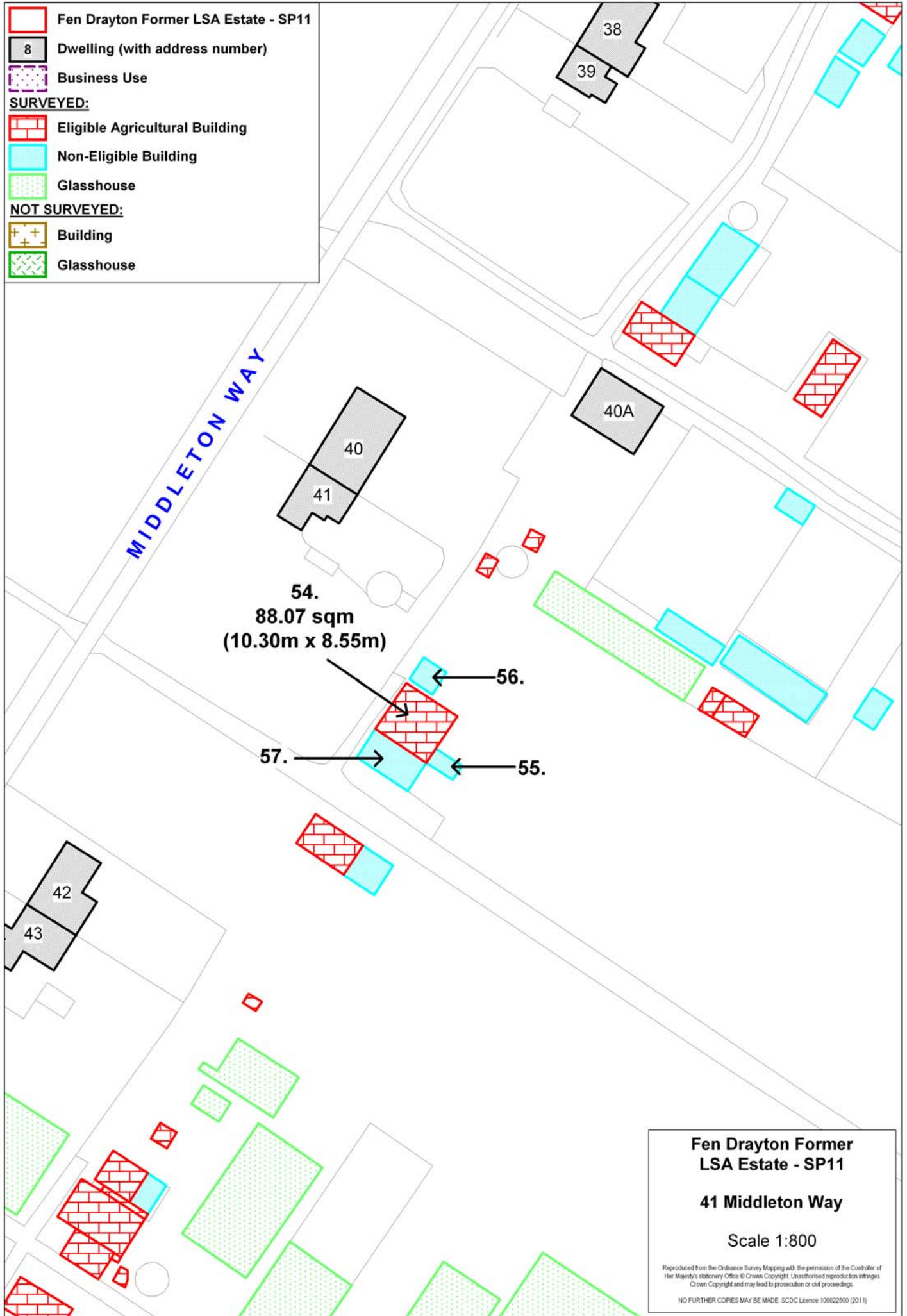
40A Middleton Way

Scale 1:1500

Reproduced from the Ordnance Survey Mapping with the permission of the Controller of Her Majesty's Stationery Office © Crown Copyright. Unauthorised reproduction infringes Crown Copyright and may lead to prosecution or civil proceedings.

NO FURTHER COPIES MAY BE MADE. SDC Licence 100022500 (2011)

Fen Drayton Former LSA Estate - SP11
 8 Dwelling (with address number)
 Business Use
SURVEYED:
 Eligible Agricultural Building
 Non-Eligible Building
 Glasshouse
NOT SURVEYED:
 Building
 Glasshouse



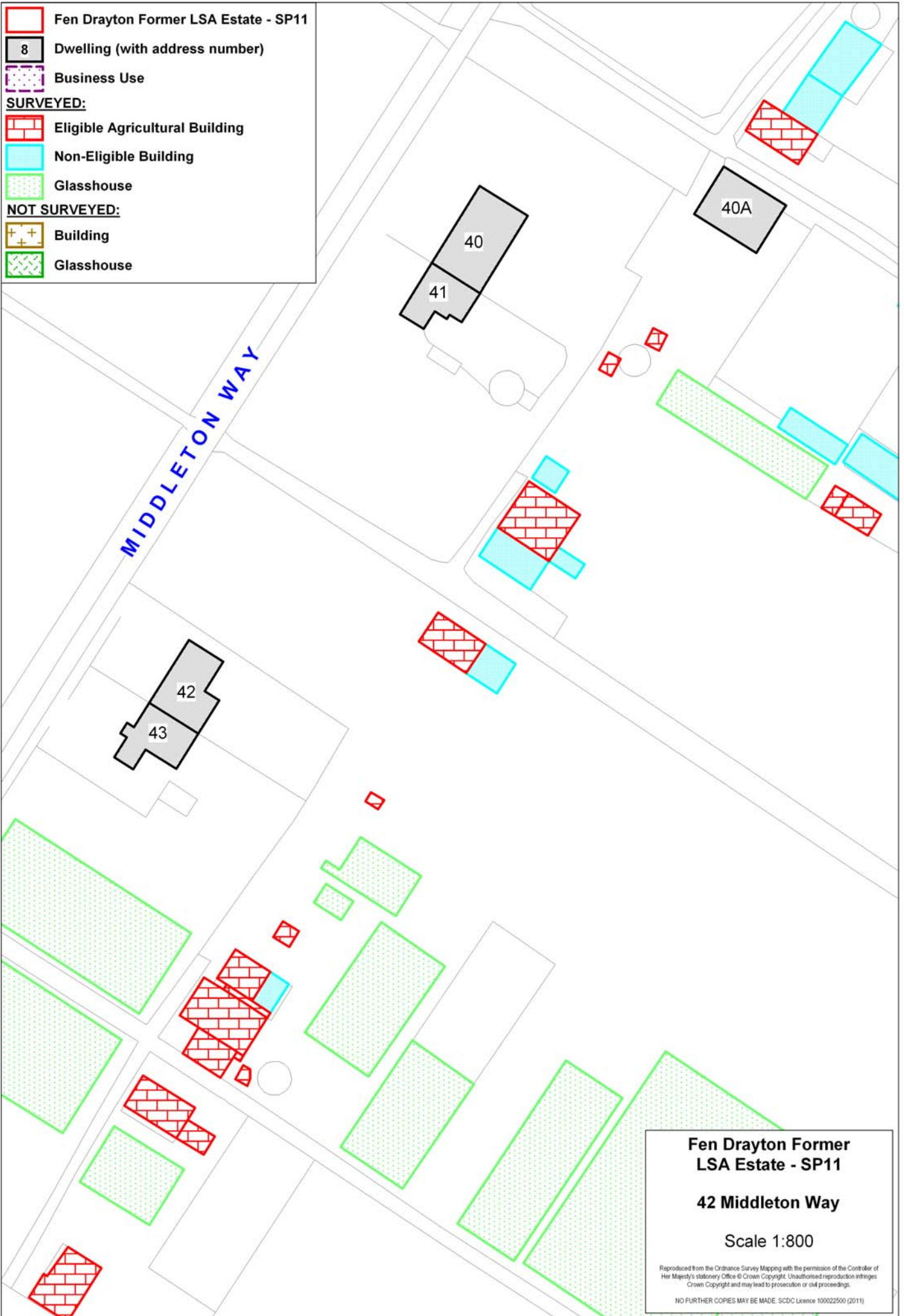
54.
 88.07 sqm
 (10.30m x 8.55m)

← 56.
 ← 55.
 → 57.

Fen Drayton Former LSA Estate - SP11
41 Middleton Way
 Scale 1:800

 Reproduced from the Ordnance Survey Mapping with the permission of the Controller of Her Majesty's Stationery Office © Crown Copyright. Unauthorised reproduction infringes Crown Copyright and may lead to prosecution or civil proceedings.
 NO FURTHER COPIES MAY BE MADE. SDC Licence 100022500 (2011)

Fen Drayton Former LSA Estate - SP11
 8 Dwelling (with address number)
 Business Use
SURVEYED:
 Eligible Agricultural Building
 Non-Eligible Building
 Glasshouse
NOT SURVEYED:
 Building
 Glasshouse



Fen Drayton Former LSA Estate - SP11



42 Middleton Way

Scale 1:800




Reproduced from the Ordnance Survey Mapping with the permission of the Controller of Her Majesty's Stationery Office © Crown Copyright. Unauthorised reproduction infringes Crown Copyright and may lead to prosecution or civil proceedings.

NO FURTHER COPIES MAY BE MADE. SDC Licence 100022500 (2011)



Fen Drayton Former LSA Estate - SP11

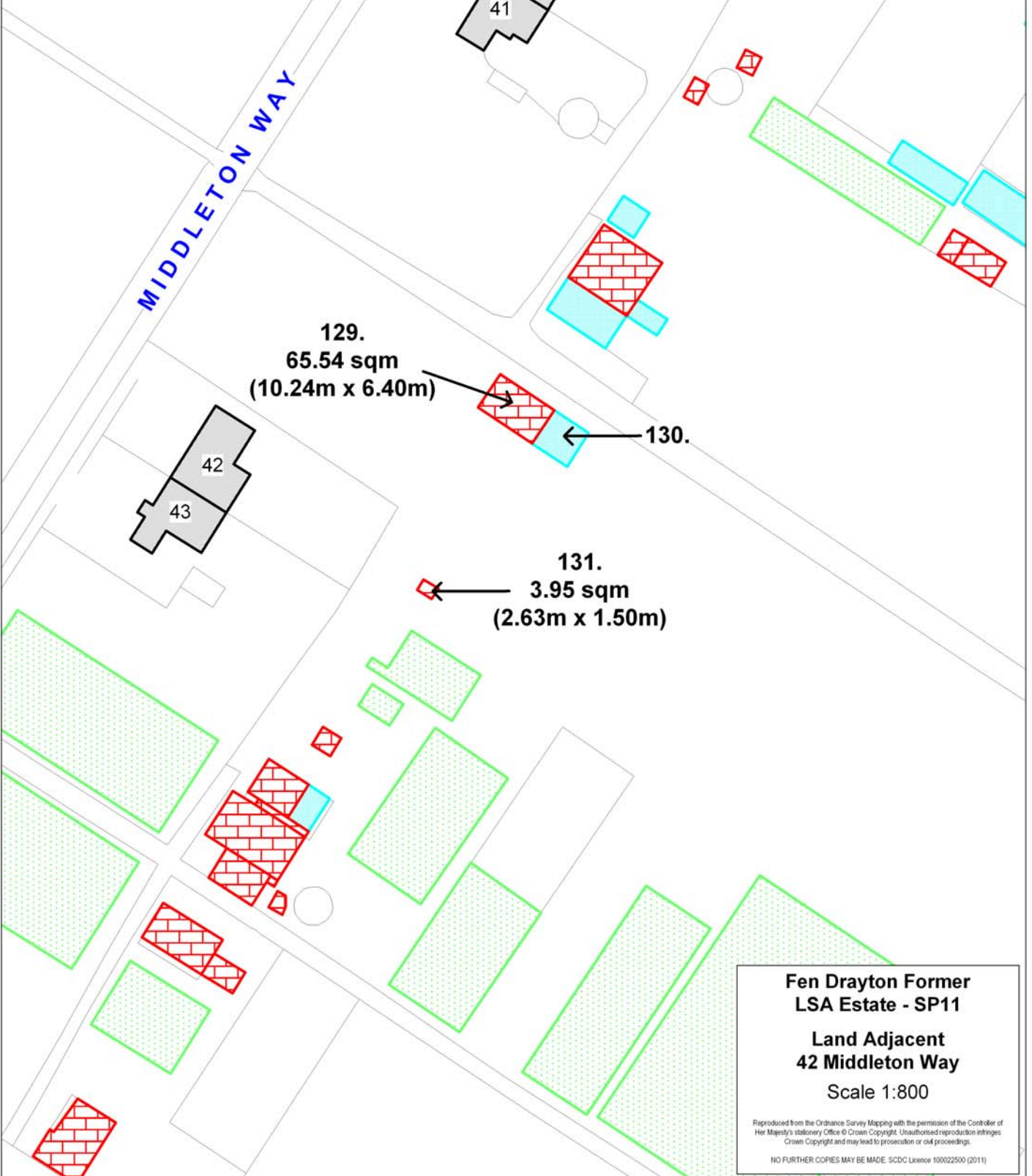
-  Dwelling (with address number)
-  Business Use

SURVEYED:

-  Eligible Agricultural Building
-  Non-Eligible Building
-  Glasshouse

NOT SURVEYED:

-  Building
-  Glasshouse



Fen Drayton Former LSA Estate - SP11

Land Adjacent 42 Middleton Way

Scale 1:800

Reproduced from the Ordnance Survey Mapping with the permission of the Controller of Her Majesty's Stationery Office © Crown Copyright. Unauthorised reproduction infringes Crown Copyright and may lead to prosecution or civil proceedings.

NO FURTHER COPIES MAY BE MADE. SDC Licence 100022500 (2011)

Fen Drayton Former LSA Estate - SP11

8 Dwelling (with address number)

Business Use

SURVEYED:

Eligible Agricultural Building

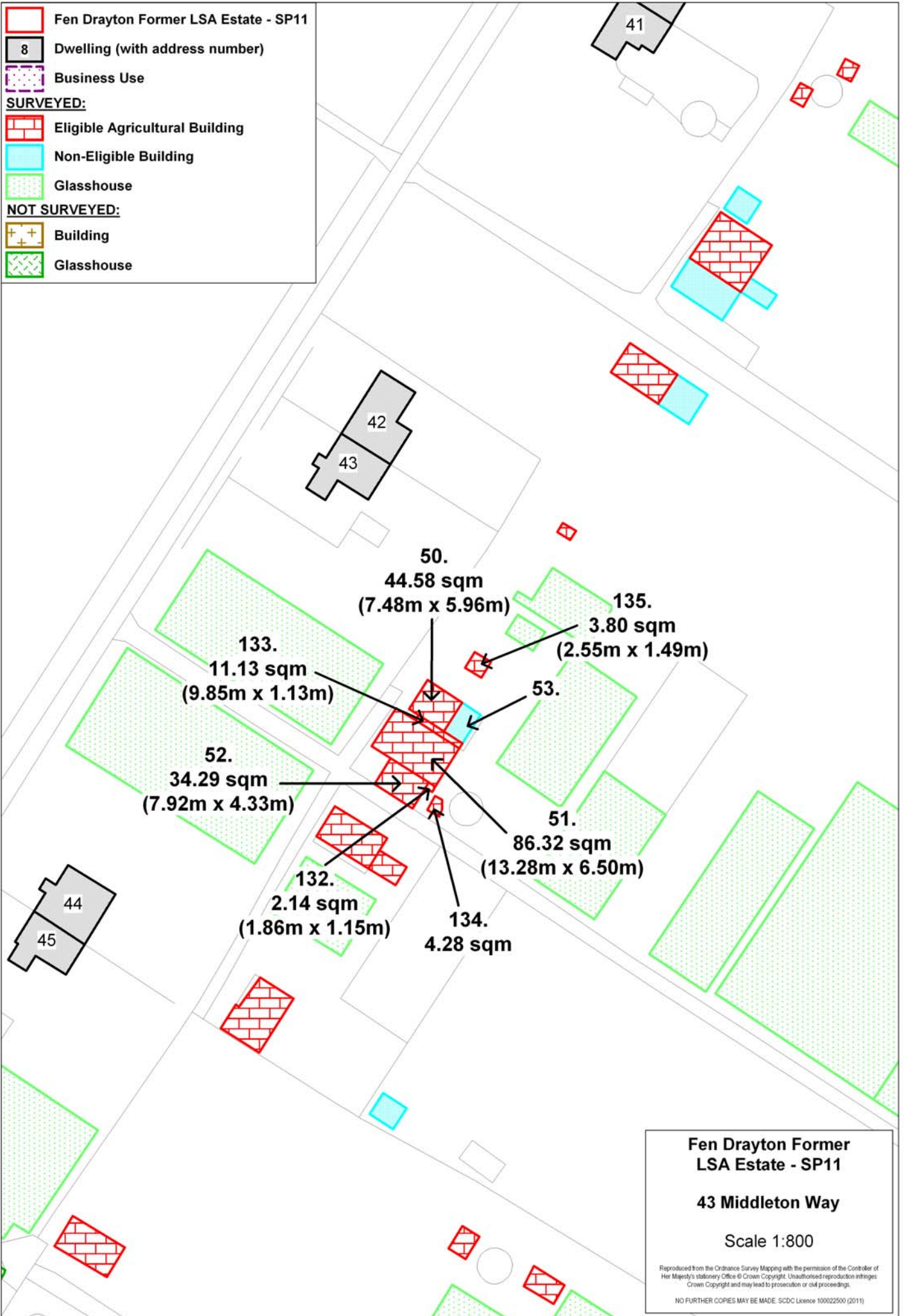
Non-Eligible Building

Glasshouse

NOT SURVEYED:

Building

Glasshouse



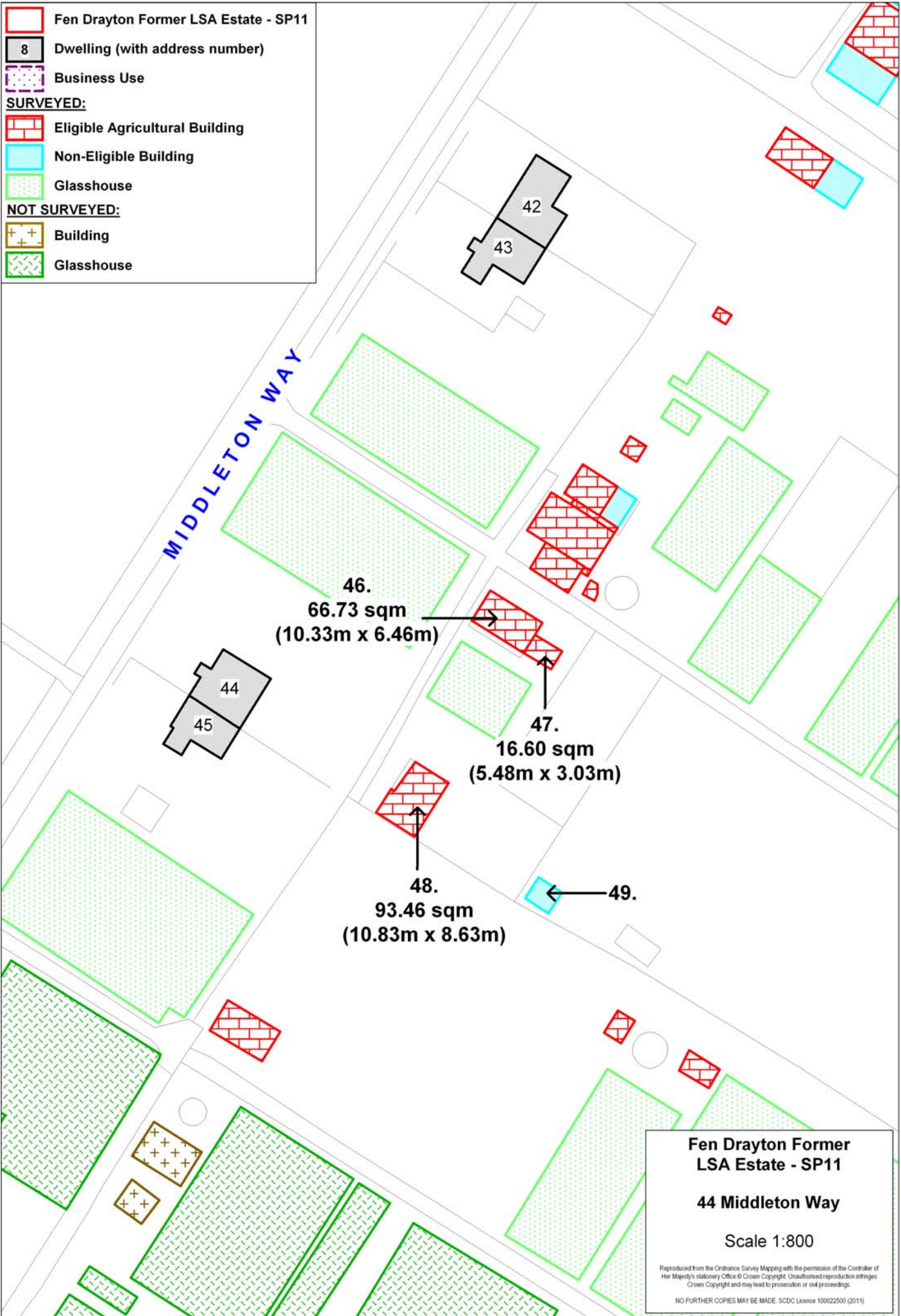
Fen Drayton Former LSA Estate - SP11

43 Middleton Way



Scale 1:800

Reproduced from the Ordnance Survey Mapping with the permission of the Controller of Her Majesty's Stationery Office © Crown Copyright. Unauthorised reproduction infringes Crown Copyright and may lead to prosecution or civil proceedings.




NO FURTHER COPIES MAY BE MADE. SDC Licence 10002500 (2011)





Fen Drayton Former LSA Estate - SP11

-  Dwelling (with address number)
-  Business Use

SURVEYED:

-  Eligible Agricultural Building
-  Non-Eligible Building
-  Glasshouse

NOT SURVEYED:

-  Building
-  Glasshouse

