

APPENDIX C of the **A428 Constraints Report**

Constraint maps are included in Appendix C and are grouped according to the following:

Appendix C: Land classification: containing details of urban, non-agricultural land and agricultural land by grade

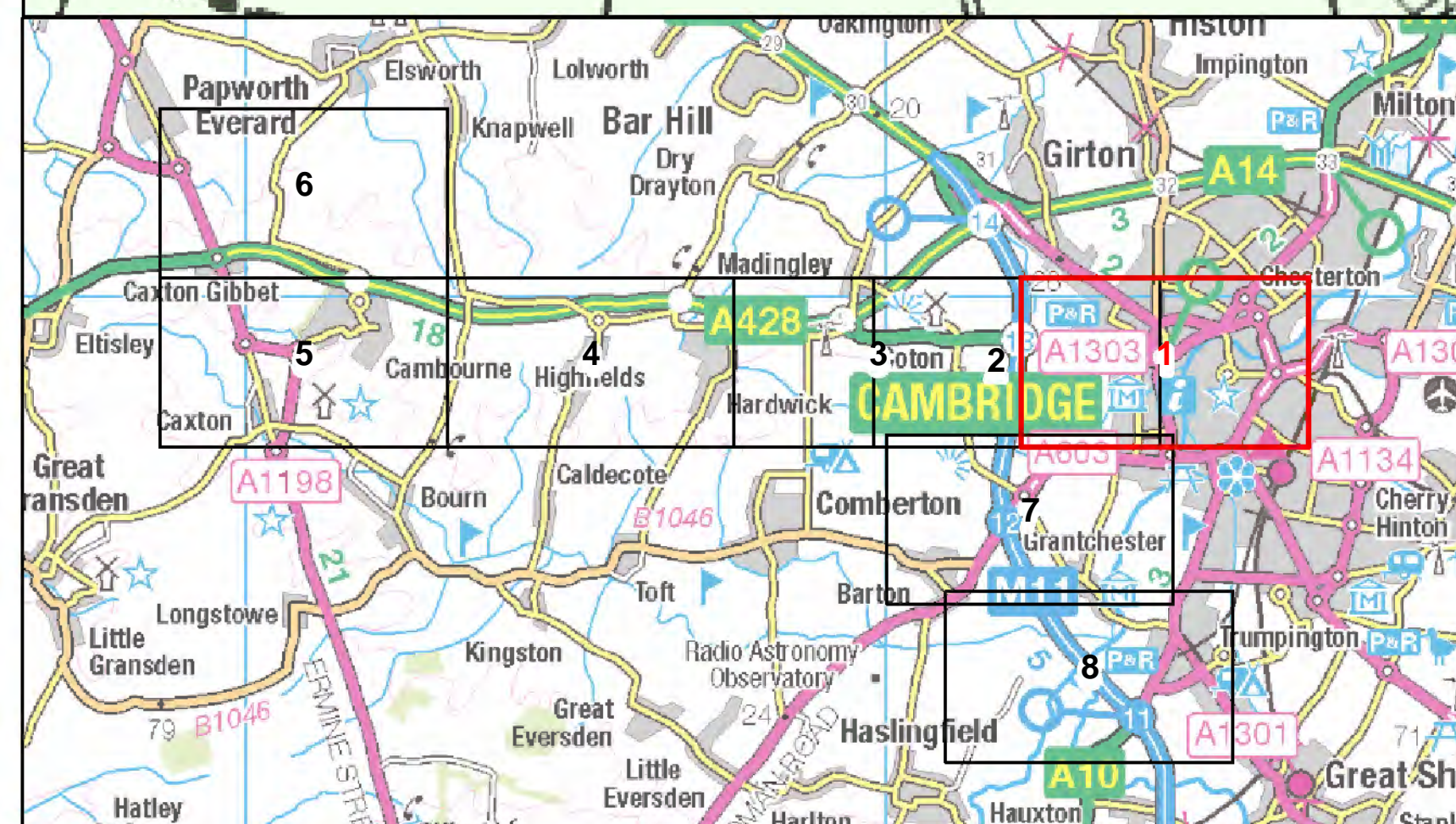
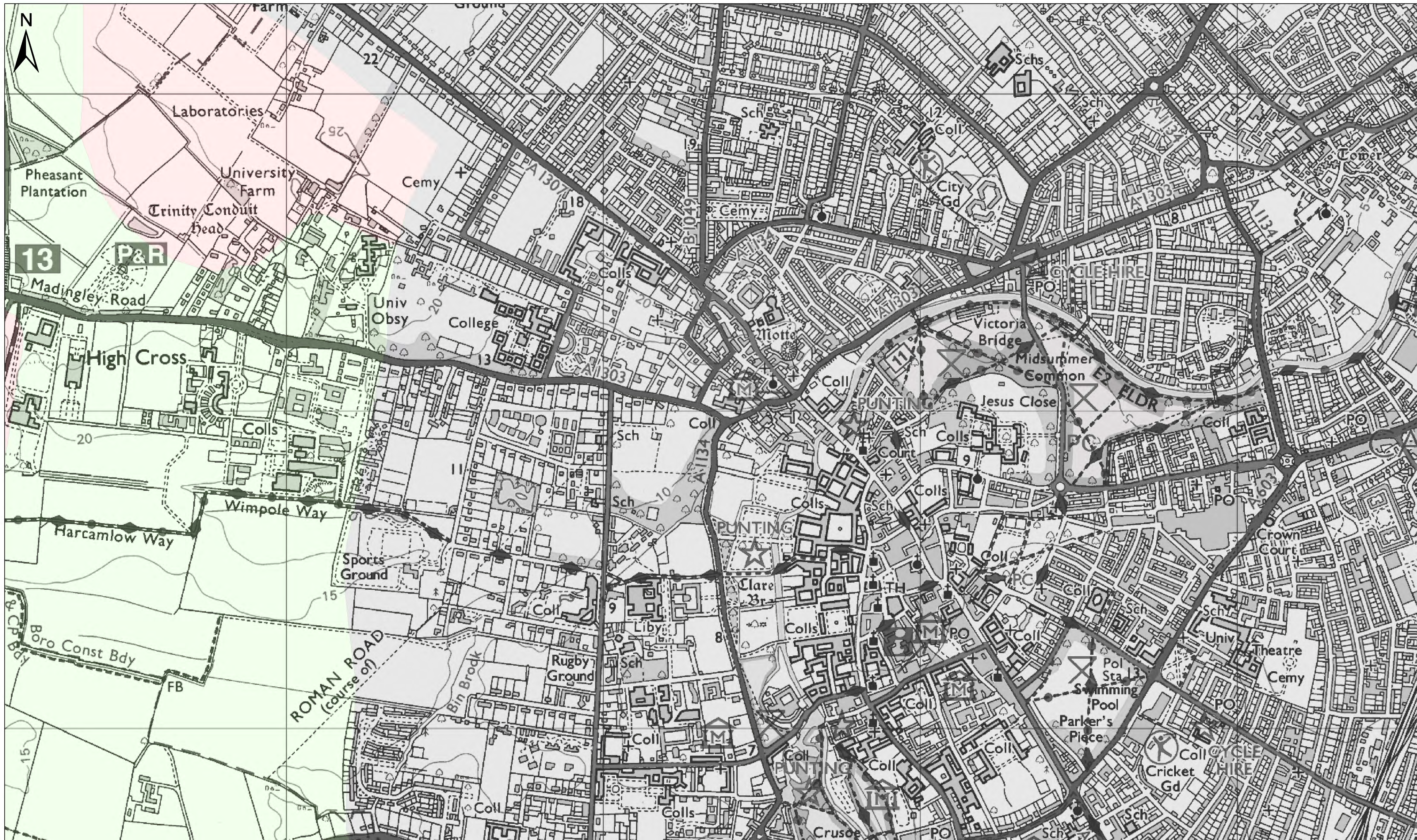
Appendix C: Environmental constraints: containing details of existing tree protection orders, Country Parks, County Wildlife Sites, Sites of Special Scientific Interest (SSSI), Special Areas of Conservation (SAC), Local Nature Reserves (LNR), Ancient Woodland and Green Belt.

Appendix C: Water and flooding: containing details of rivers (water framework directive), and flood zones 2 & 3.

Appendix C: Heritage constraints: containing details of listed buildings (grade I, II, II*), conservation areas, scheduled monuments and registered parks and gardens.

Appendix C: Amenity: showing the extents of noise action planning areas and air quality management areas.


Appendix C: Open space constraints: containing details of local green spaces, protected village amenity areas (PVAA), protected open spaces and the national cycle network.



- Agricultural Land Grade 1
- Agricultural Land Grade 2
- Agricultural Land Grade 3
- Agricultural Land Grade 4
- Non Agricultural Land
- Urban Land

This map is reproduced from Ordnance Survey material with the permission of Ordnance Survey on behalf of the controller of Her Majesty's Stationery Office. © Crown Copyright. Unauthorised reproduction infringes Crown copyright and may lead to prosecution or civil proceedings.

CLIENT NAME: City Deal Partners
 LICENCE NUMBER: 100018928
 © Natural England copyright.
 © Historic England 2015.



P01	27.08.15	DRAFT	CW	SMC	PRM
Rev.	Date	Description	By	Chk'd	App'd

Drawing Status: **DRAFT**

ATKINS

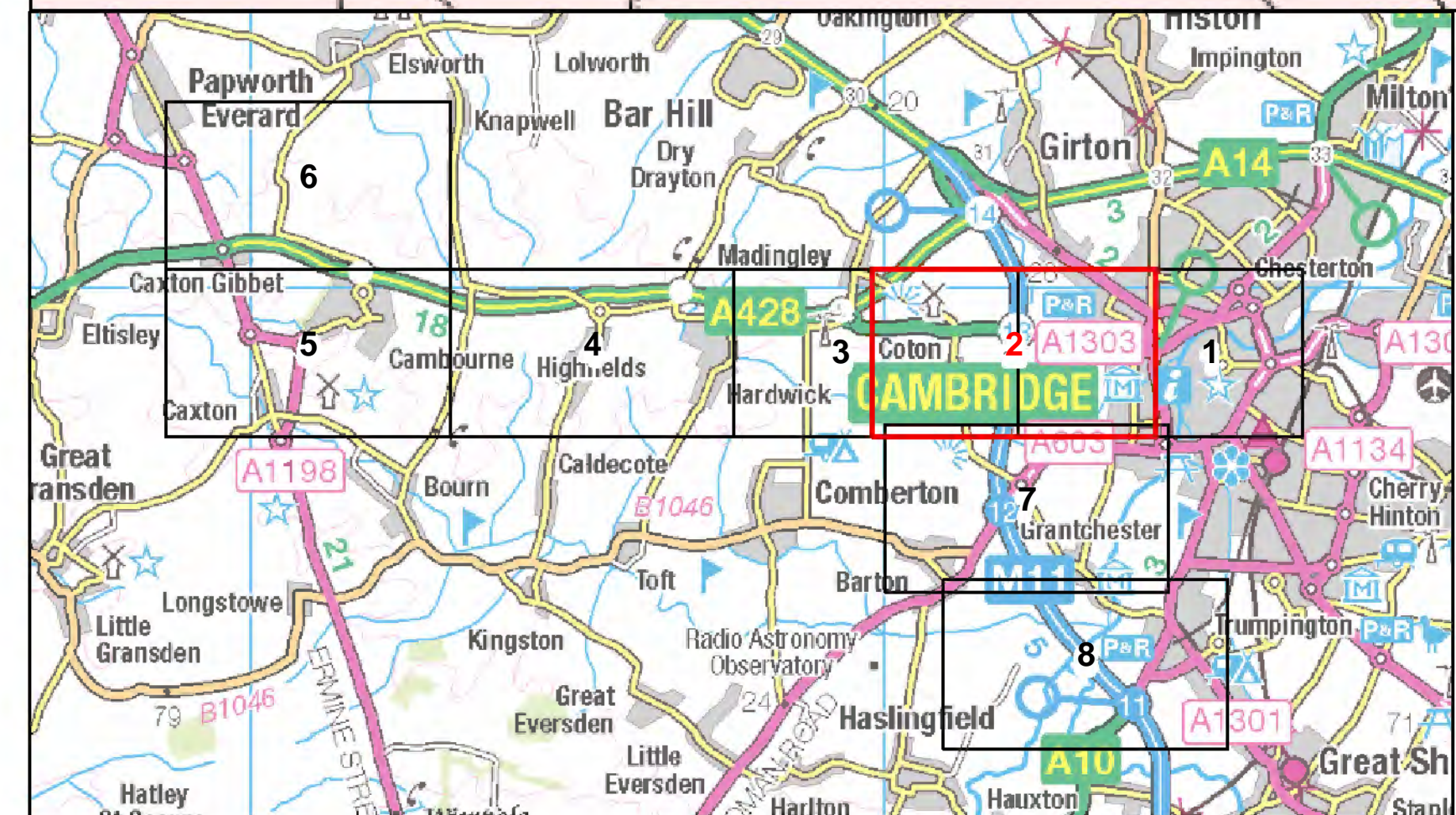
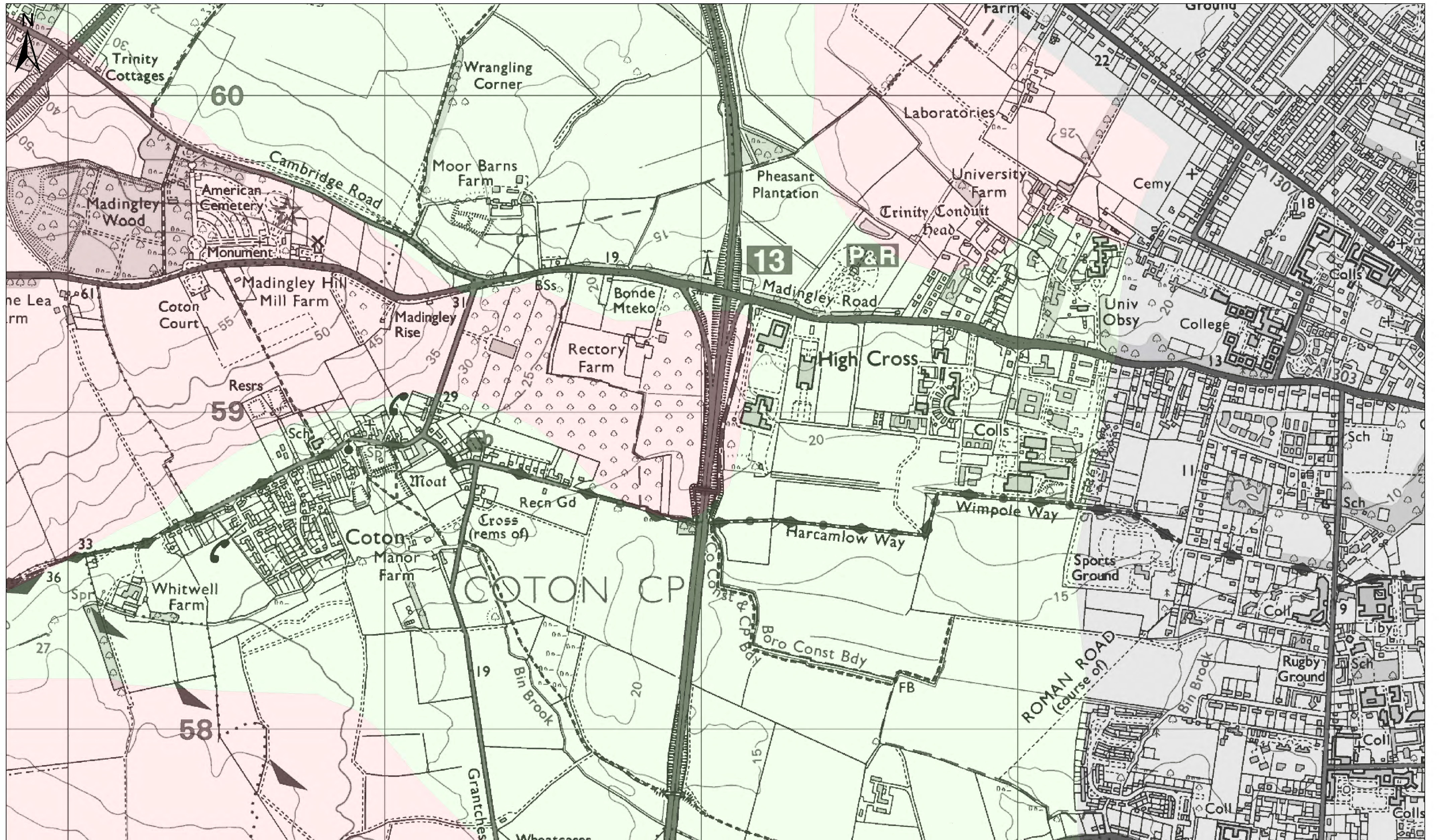
Elizabeth House
 28 Badslow Road
 Chelmsford
 Essex
 CM2 0DG

Tel: +44 (0) 1245 245245
 Fax: +44 (0) 1245 345010
 www.atkinsglobal.com

Copyright © Atkins Limited (2015)

Client: **CITY DEAL PARTNERS**

Project Title		Western Orbital			
Drawing Title		AGRICULTURAL LAND CLASSIFICATION SKETCH PAGE 1 OF 8			
Scale	Designed	Drawn	Checked	Authorised	
XXX	TW	TW	XX	XX	
Original Size	Date	Date	Date	Date	
A0	25/02/16	25/02/16	05/02/16	05/02/16	
Drawing Number	Originator	Volume	Project Ref. No.	Revision	
5131840_A428_00	- ATK	- HAC	5134058		
A428	- D	- 001		P01	
Location	Type	Role	Number		



■	Agricultural Land Grade 1
■	Agricultural Land Grade 2
■	Agricultural Land Grade 3
■	Agricultural Land Grade 4
■	Non Agricultural Land
■	Urban Land

This map is reproduced from Ordnance Survey material with the permission of Ordnance Survey on behalf of the controller of Her Majesty's Stationery Office. © Crown Copyright. Unauthorised reproduction infringes Crown copyright and may lead to prosecution or civil proceedings.

CLIENT NAME: City Deal Partners
 LICENCE NUMBER: 100018928
 © Natural England copyright.
 © Historic England 2015.

Meters
 0 50 100 200 300 400 500

P01	27.08.15	DRAFT	CW	SMC	PRM
Rev.	Date	Description	By	Chk'd	App'd

Drawing Status: **DRAFT**

ATKINS

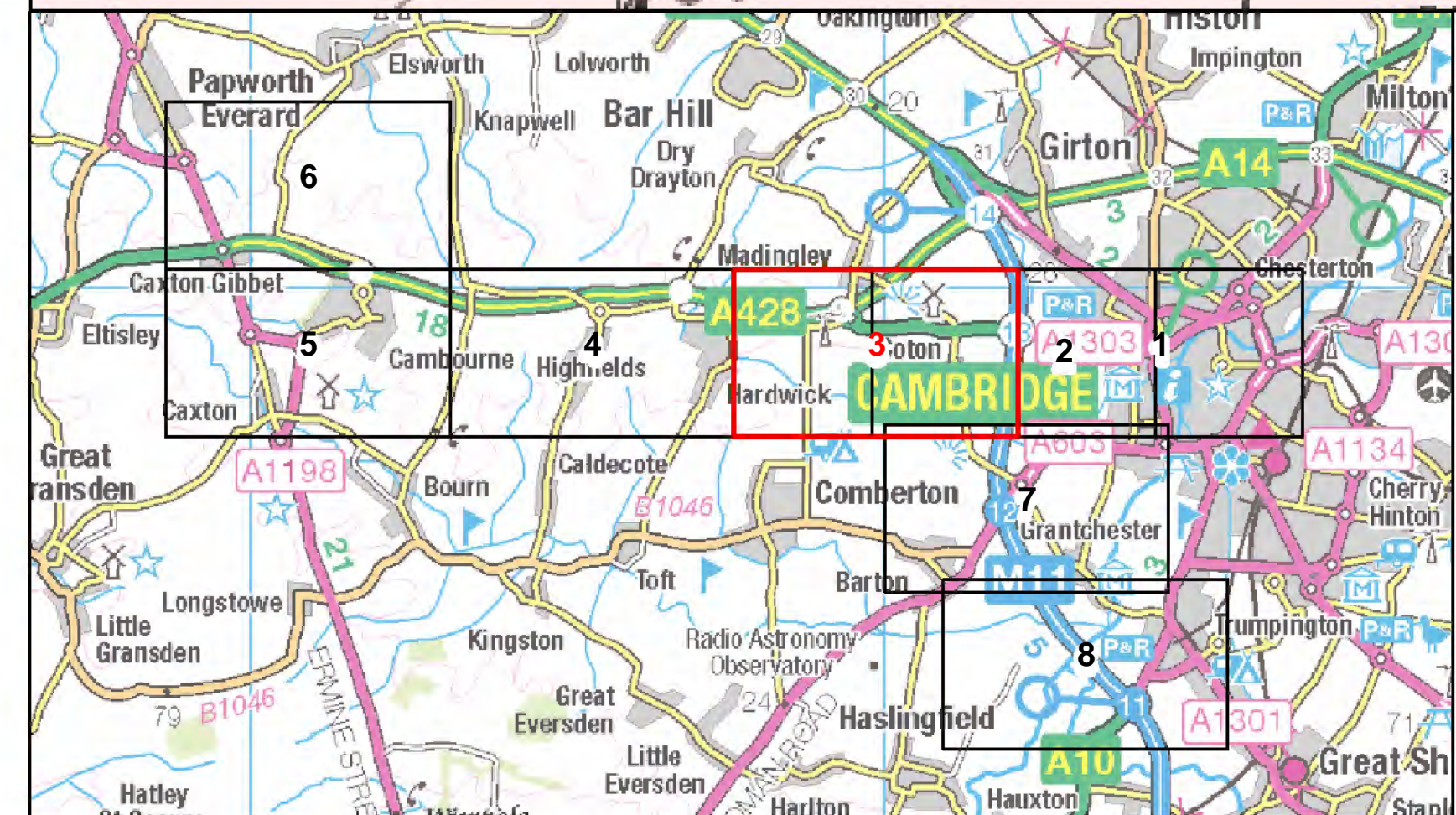
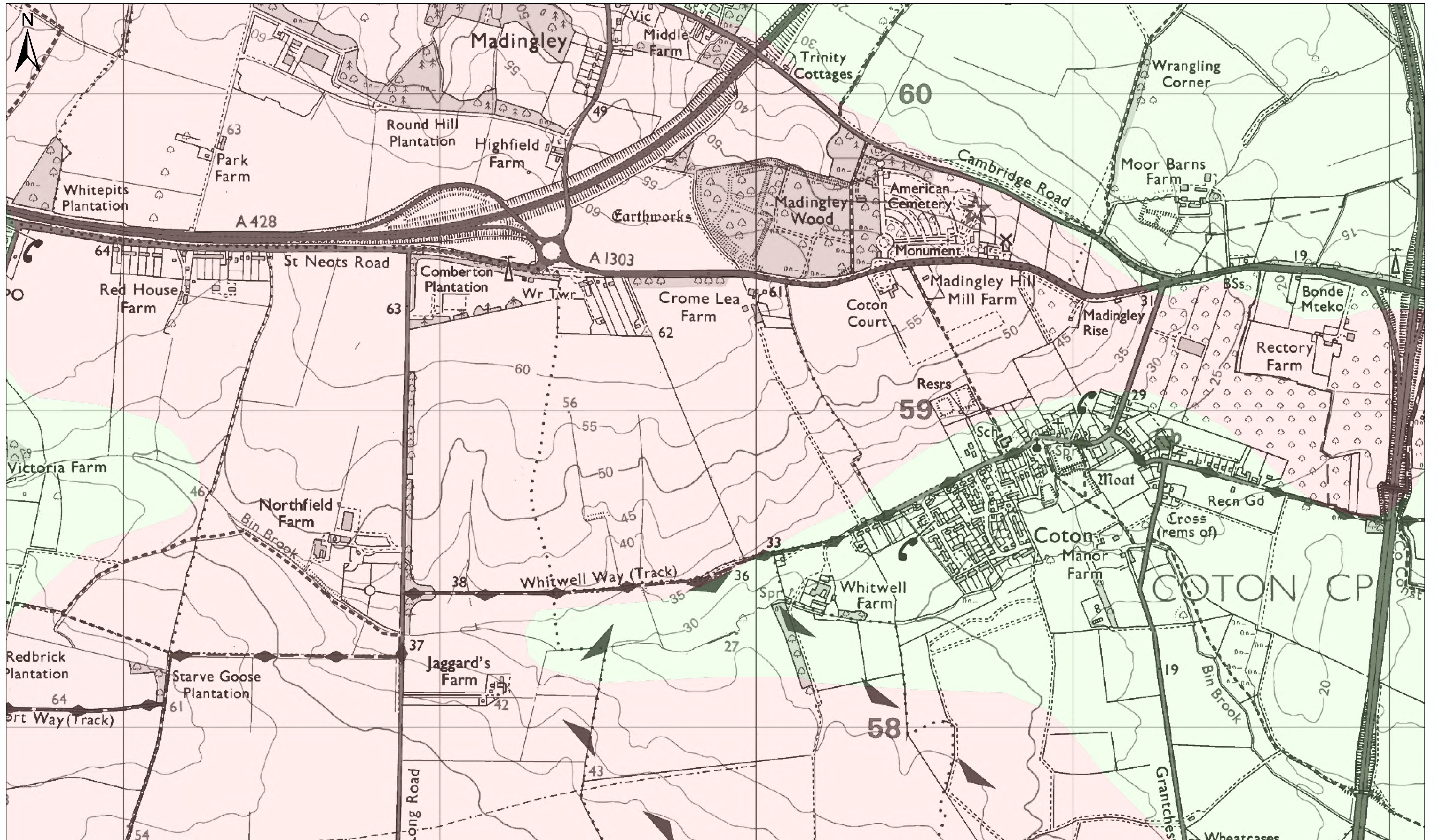
Elizabeth House
 28 Baddow Road
 Chelmsford
 Essex
 CM2 0DG

Tel: +44 (0) 1245 245245
 Fax: +44 (0) 1245 345010
 www.atkinsglobal.com

Copyright © Atkins Limited (2015)

Client: **CITY DEAL PARTNERS**

Suitability: S2	Project Title: Western Orbital			
Drawing Title: AGRICULTURAL LAND CLASSIFICATION SKETCH PAGE 2 OF 8				
Scale: XXX	Designed: TW	Drawn: TW	Checked: XX	Authorised: XX
Original Size: A0	Date: 25/02/16	Date: 25/02/16	Date: 05/02/16	Date: 05/02/16
Drawing Number: 5131840_A428_00	Project: A428	Originator: ATK	Volume: HAC	Project Ref. No: 5134058
Location:	Type:	Role:	Number:	Revision: P01



■	Agricultural Land Grade 1
■	Agricultural Land Grade 2
■	Agricultural Land Grade 3
■	Agricultural Land Grade 4
■	Non Agricultural Land
■	Urban Land

This map is reproduced from Ordnance Survey material with the permission of Ordnance Survey on behalf of the controller of Her Majesty's Stationery Office. © Crown Copyright. Unauthorised reproduction infringes Crown copyright and may lead to prosecution or civil proceedings.

CLIENT NAME: City Deal Partners
 LICENCE NUMBER: 100018928
 © Natural England copyright.
 © Historic England 2015.

Meters
 0 50 100 200 300 400 500

P01	27.08.15	DRAFT	CW	SMC	PRM
Rev.	Date	Description	By	Chk'd	App'd

Drawing Status: **DRAFT**

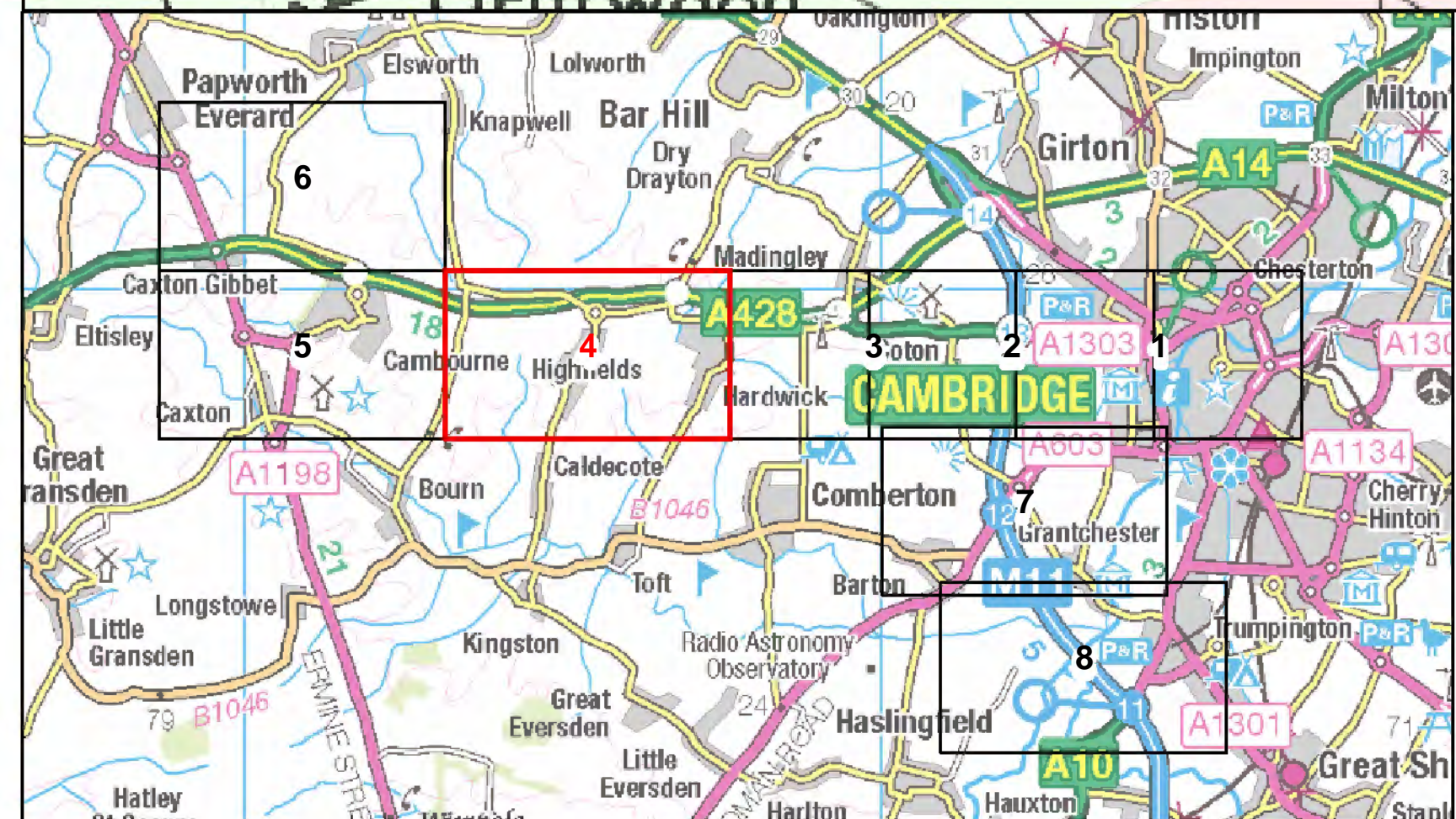
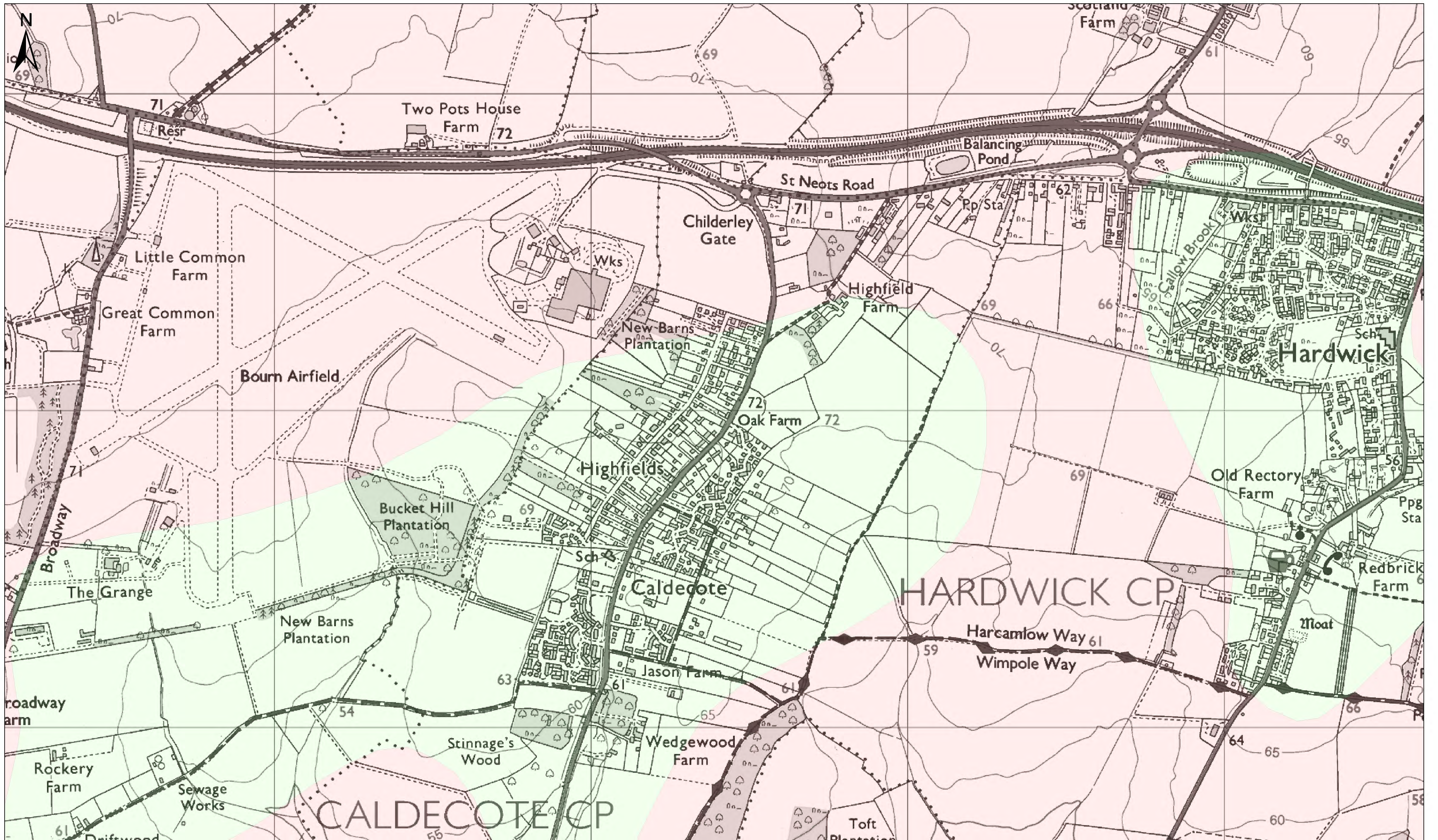
ATKINS

Copyright © Atkins Limited (2015)

Client: **CITY DEAL PARTNERS**

Elizabeth House
 28 Baddow Road
 Chelmsford
 Essex
 CM2 0DG
 Tel: +44 (0) 1245 245245
 Fax: +44 (0) 1245 345010
 www.atkinsglobal.com

Project Title		Western Orbital			
Drawing Title		AGRICULTURAL LAND CLASSIFICATION SKETCH PAGE 3 OF 8			
Scale	Designed	Drawn	Checked	Authorised	
XXX	TW	TW	XX	XX	
Original Size	Date	Date	Date	Date	
A0	25/02/16	25/02/16	05/02/16	05/02/16	
Drawing Number	Originator	Volume	Project Ref. No.	Revision	
5131840_A428_00	- ATK	- HAC	5134058		
A428	- D	- 001		P01	
Location	Type	Role	Number		



■	Agricultural Land Grade 1
■	Agricultural Land Grade 2
■	Agricultural Land Grade 3
■	Agricultural Land Grade 4
■	Non Agricultural Land
■	Urban Land

This map is reproduced from Ordnance Survey material with the permission of Ordnance Survey on behalf of the controller of Her Majesty's Stationery Office. © Crown Copyright. Unauthorised reproduction infringes Crown copyright and may lead to prosecution or civil proceedings.

CLIENT NAME: City Deal Partners
 LICENCE NUMBER: 100018928
 © Natural England copyright.
 © Historic England 2015.

Meters
 0 50 100 200 300 400 500

Rev.	Date	Description	By	Chk'd	App'd
P01	27.08.15	DRAFT	CW	SMC	PRM

Drawing Status: **DRAFT**

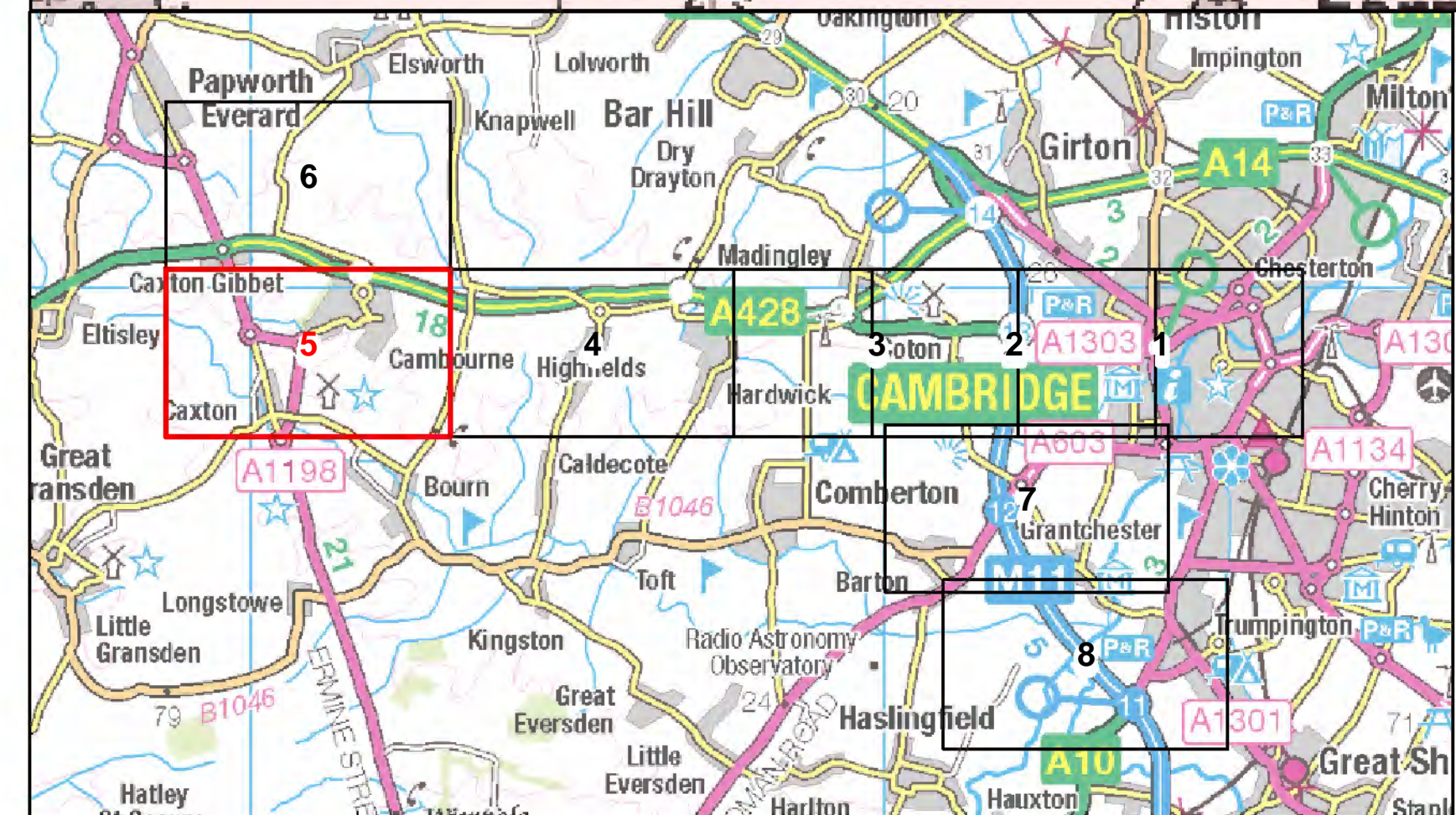
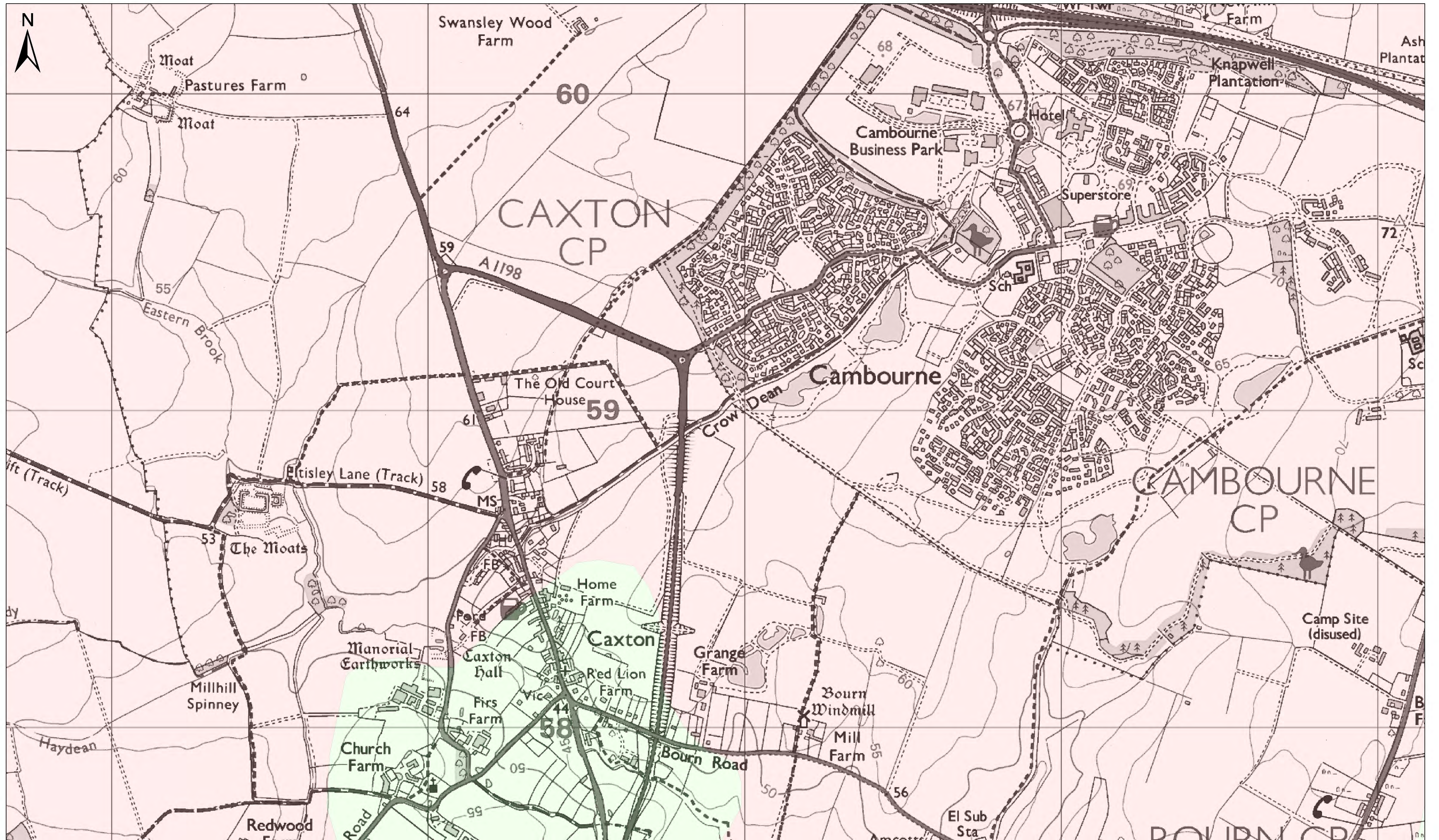
ATKINS

Copyright © Atkins Limited (2015)

Client: **CITY DEAL PARTNERS**

Elizabeth House
 28 Baddow Road
 Chelmsford
 Essex
 CM2 0DG
 Tel: +44 (0) 1245 245245
 Fax: +44 (0) 1245 345010
 www.atkinsglobal.com

Suitability	S2			
Project Title	Western Orbital			
Drawing Title	AGRICULTURAL LAND CLASSIFICATION SKETCH PAGE 4 OF 8			
Scale	Designed	Drawn	Checked	Authorised
XXX	TW	TW	XX	XX
Original Size	Date	Date	Date	Date
A0	25/02/16	25/02/16	05/02/16	05/02/16
Drawing Number	Originator	Volume	Project Ref. No.	
5131840_A428_00	- ATK	- HAC	5134058	
A428	- D	- 001	Revision	P01
Location	Type	Role	Number	



■	Agricultural Land Grade 1
■	Agricultural Land Grade 2
■	Agricultural Land Grade 3
■	Agricultural Land Grade 4
■	Non Agricultural Land
■	Urban Land

This map is reproduced from Ordnance Survey material with the permission of Ordnance Survey on behalf of the controller of Her Majesty's Stationery Office. © Crown Copyright. Unauthorised reproduction infringes Crown copyright and may lead to prosecution or civil proceedings.

CLIENT NAME: City Deal Partners
 LICENCE NUMBER: 100018928
 © Natural England copyright.
 © Historic England 2015.

Meters
 0 50 100 200 300 400 500

P01	27.08.15	DRAFT	CW	SMC	PRM
Rev.	Date	Description	By	Chk'd	App'd

Drawing Status: **DRAFT**

ATKINS

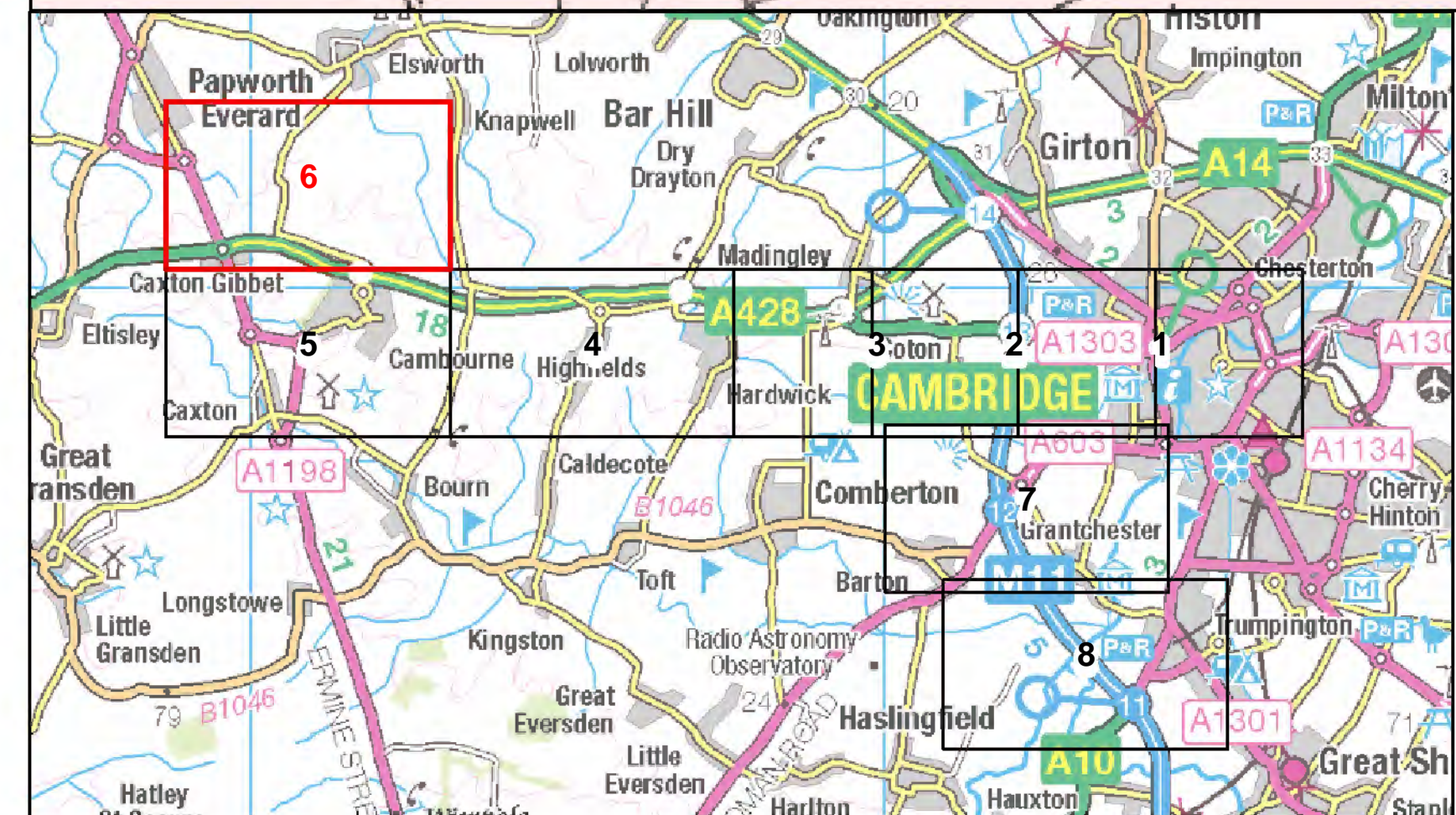
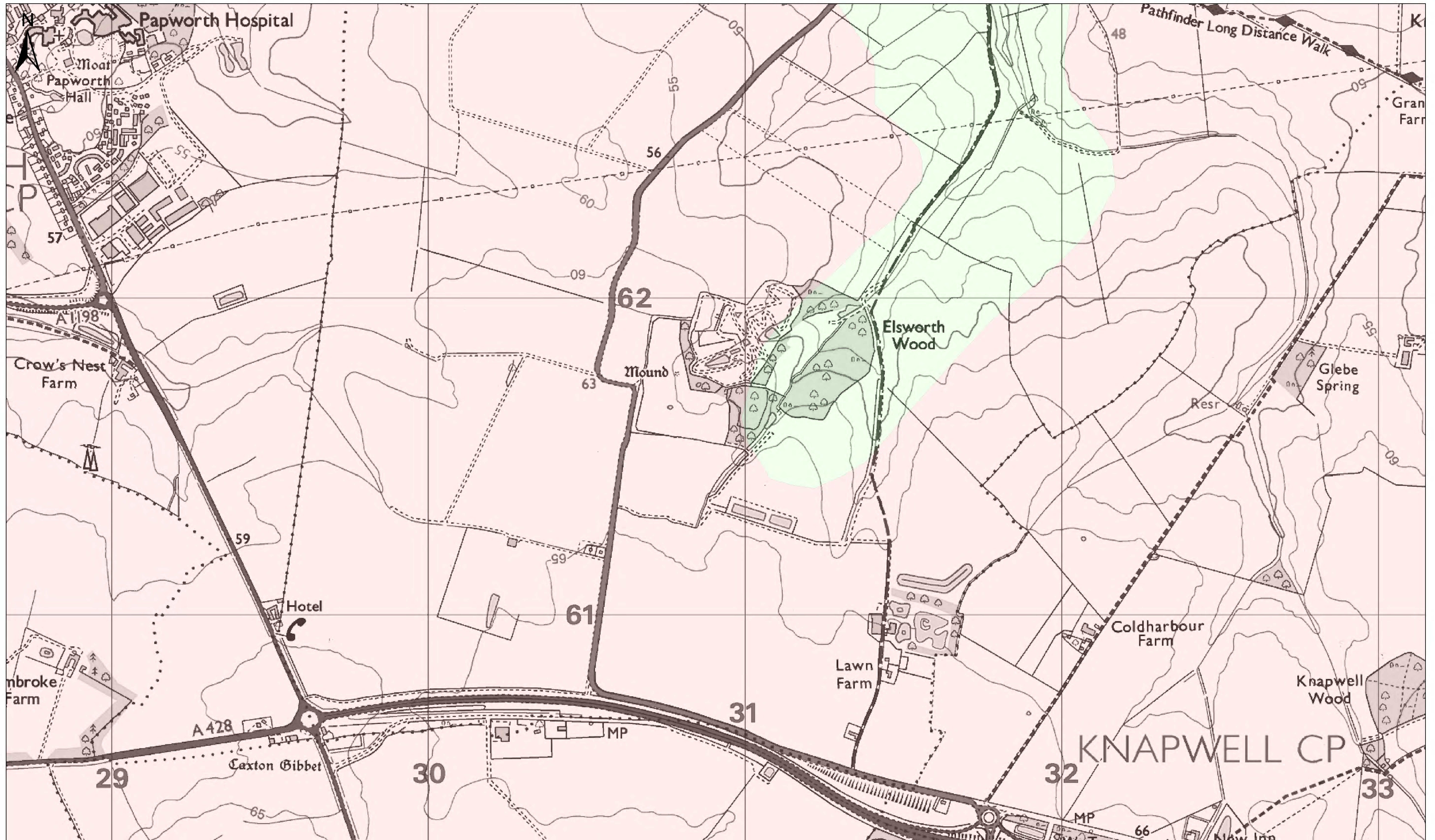
Elizabeth House
 28 Badstow Road
 Chelmsford
 Essex
 CM2 0DG

Tel: +44 (0) 1245 345245
 Fax: +44 (0) 1245 345010
 www.atkinsglobal.com

Copyright © Atkins Limited (2015)

Client: **CITY DEAL PARTNERS**

Suitability	S2			
Project Title	Western Orbital			
Drawing Title	AGRICULTURAL LAND CLASSIFICATION SKETCH PAGE 5 OF 8			
Scale	Designed	Drawn	Checked	Authorised
XXX	TW	TW	XX	XX
Original Size	Date	Date	Date	Date
A0	25/02/16	25/02/16	05/02/16	05/02/16
Drawing Number	Originator	Volume	Project Ref. No.	
5131840_A428_00	- ATK	- HAC	5134058	
A428	- D	- 001	Revision	P01
Location	Type	Role	Number	



■	Agricultural Land Grade 1
■	Agricultural Land Grade 2
■	Agricultural Land Grade 3
■	Agricultural Land Grade 4
■	Non Agricultural Land
■	Urban Land

This map is reproduced from Ordnance Survey material with the permission of Ordnance Survey on behalf of the controller of Her Majesty's Stationery Office. © Crown Copyright. Unauthorised reproduction infringes Crown copyright and may lead to prosecution or civil proceedings.

CLIENT NAME: City Deal Partners
 LICENCE NUMBER: 100018928
 © Natural England copyright.
 © Historic England 2015.

Meters
 0 50 100 200 300 400 500

P01	27.08.15	DRAFT	CW	SMC	PRM
Rev.	Date	Description	By	Chk'd	App'd

Drawing Status: **DRAFT**

ATKINS

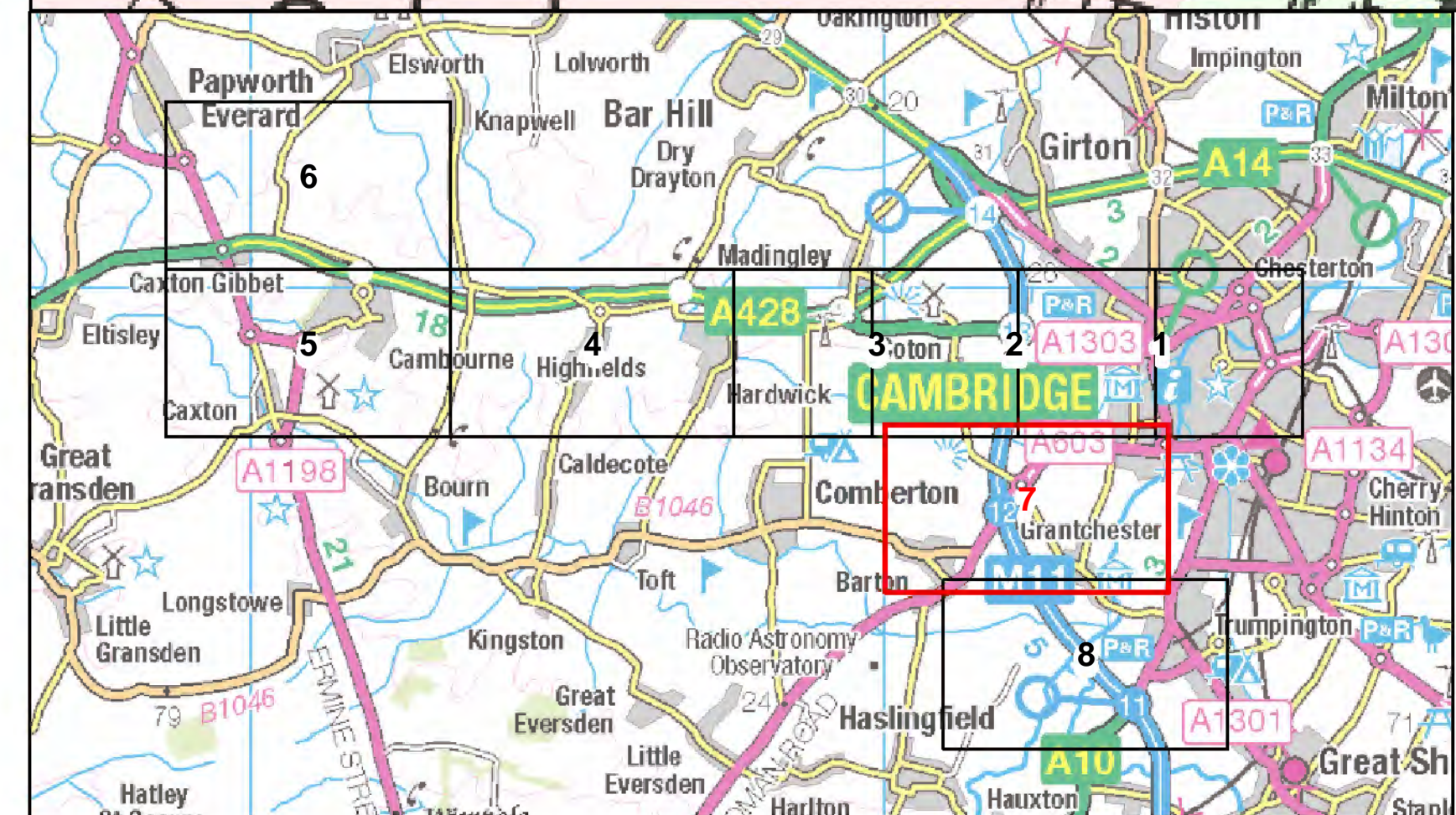
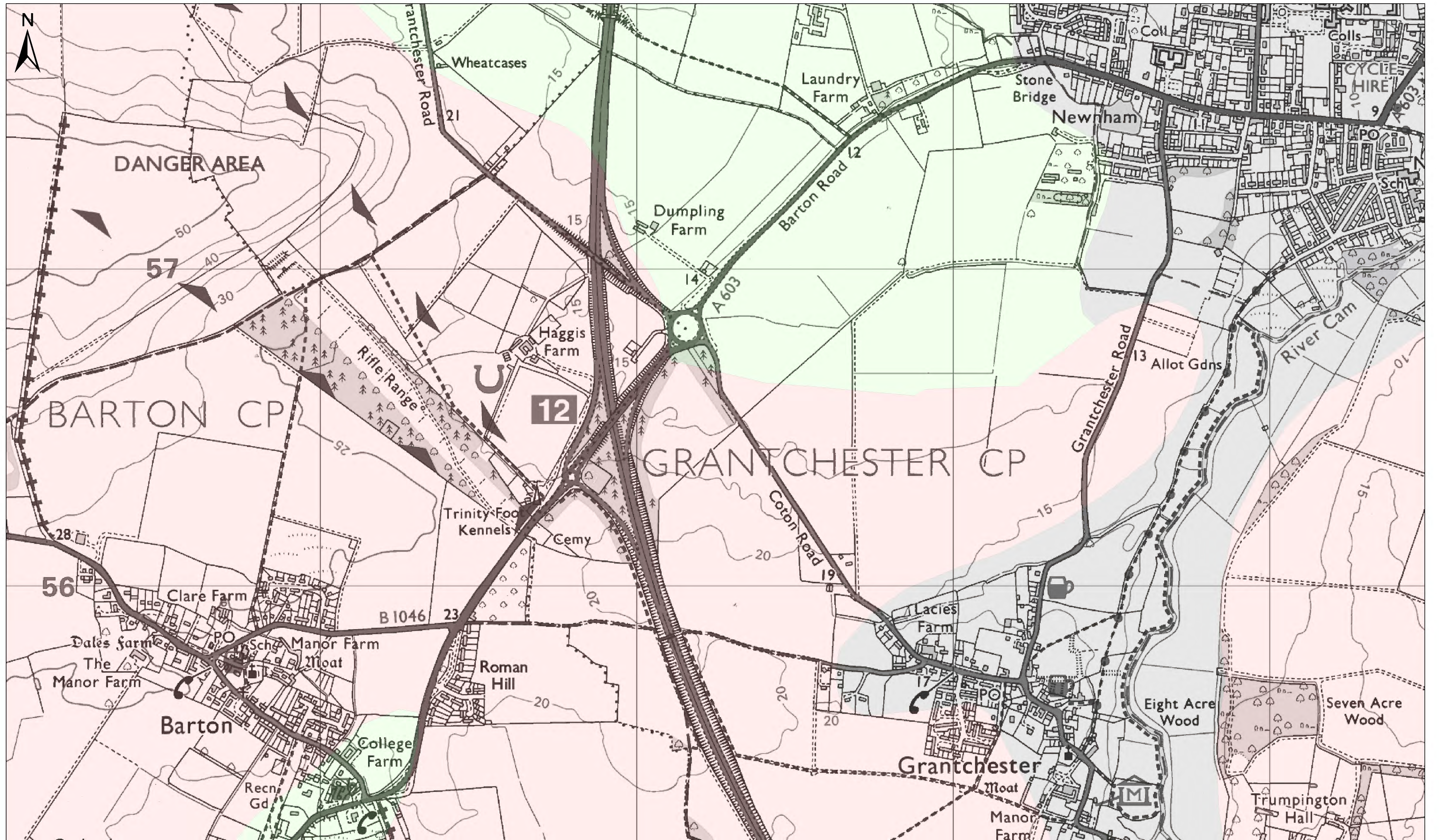
Elizabeth House
 28 Baddow Road
 Chelmsford
 Essex
 CM2 0DG

Tel: +44 (0) 1245 245245
 Fax: +44 (0) 1245 345010
 www.atkinsglobal.com

Copyright © Atkins Limited (2015)

Client: **CITY DEAL PARTNERS**

Project Title		Western Orbital			
Drawing Title		AGRICULTURAL LAND CLASSIFICATION SKETCH PAGE 6 OF 8			
Scale	Designed	Drawn	Checked	Authorised	
XXX	TW	TW	XX	XX	
Original Size	Date	Date	Date	Date	
A0	25/02/16	25/02/16	05/02/16	05/02/16	
Drawing Number	Project	Originator	Volume	Project Ref. No.	
5131840_A428_00	A428	- ATK	- HAC	5134058	
Location	Type	Role	Number	Revision	
				P01	



■	Agricultural Land Grade 1
■	Agricultural Land Grade 2
■	Agricultural Land Grade 3
■	Agricultural Land Grade 4
■	Non Agricultural Land
■	Urban Land

This map is reproduced from Ordnance Survey material with the permission of Ordnance Survey on behalf of the controller of Her Majesty's Stationery Office. © Crown Copyright. Unauthorised reproduction infringes Crown copyright and may lead to prosecution or civil proceedings.

CLIENT NAME: City Deal Partners
 LICENCE NUMBER: 100018928
 © Natural England copyright.
 © Historic England 2015.

Meters
 0 50 100 200 300 400 500

P01	27.08.15	DRAFT	CW	SMC	PRM
Rev.	Date	Description	By	Chk'd	App'd

Drawing Status: **DRAFT**

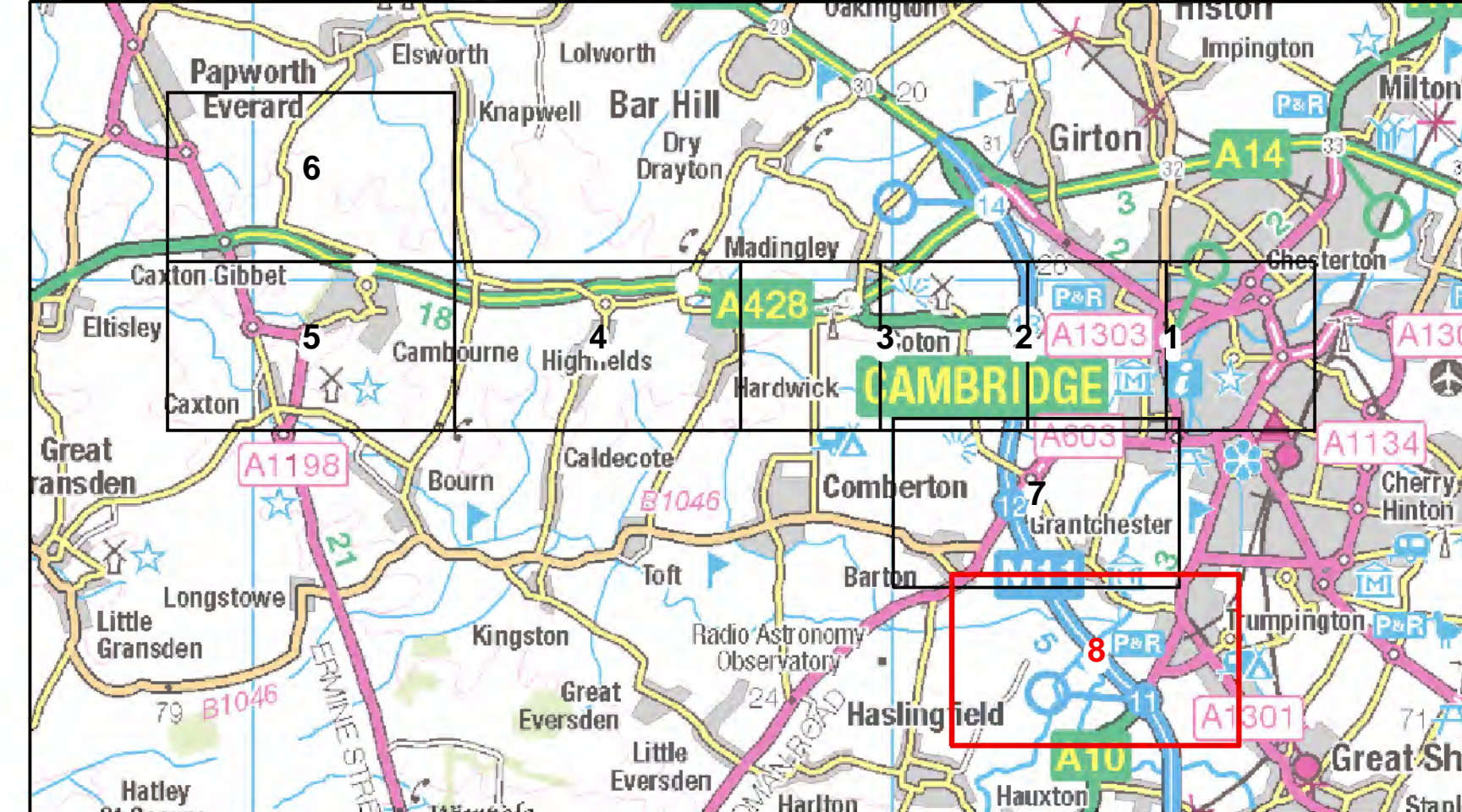
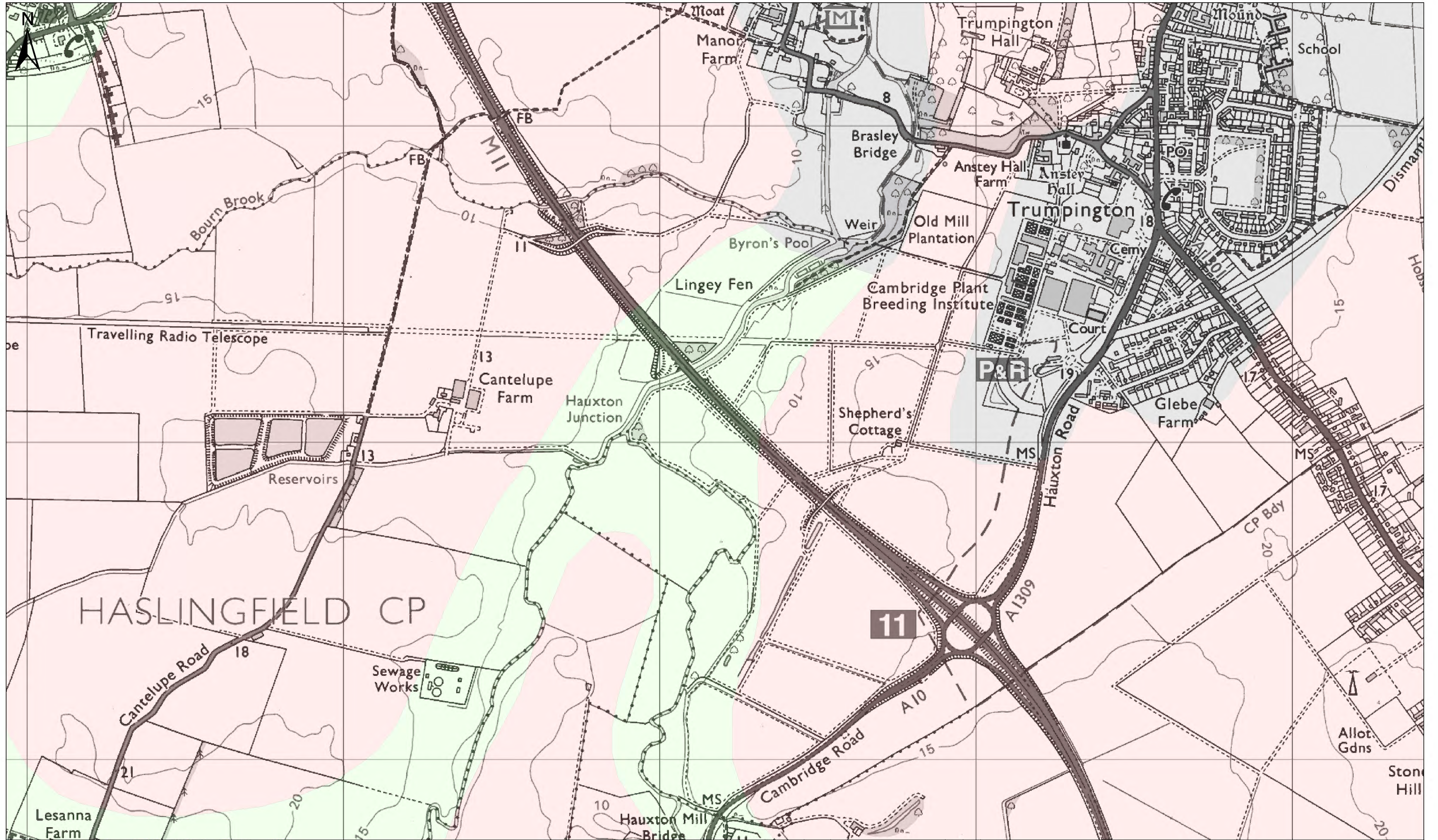
ATKINS

Elizabeth House
 28 Baddow Road
 Chelmsford
 Essex
 CM2 0DG
 Tel: +44 (0) 1245 245245
 Fax: +44 (0) 1245 345010
 www.atkinsglobal.com

Copyright © Atkins Limited (2015)

Client: **CITY DEAL PARTNERS**

Suitability: S2	Project Title: Western Orbital			
Drawing Title: AGRICULTURAL LAND CLASSIFICATION SKETCH PAGE 7 OF 8				
Scale: XXX	Designed: TW	Drawn: TW	Checked: XX	Authorised: XX
Original Size: A0	Date: 25/02/16	Date: 25/02/16	Date: 05/02/16	Date: 05/02/16
Drawing Number: 5131840_A428_00	Originator: ATK	Volume: HAC	Project Ref. No.: 5134058	
A428	D	001	Revision: P01	
Location:	Type:	Role:	Number:	



■	Agricultural Land Grade 1
■	Agricultural Land Grade 2
■	Agricultural Land Grade 3
■	Agricultural Land Grade 4
■	Non Agricultural Land
■	Urban Land

This map is reproduced from Ordnance Survey material with the permission of Ordnance Survey on behalf of the controller of Her Majesty's Stationery Office. © Crown Copyright. Unauthorised reproduction infringes Crown copyright and may lead to prosecution or civil proceedings.

CLIENT NAME: City Deal Partners
 LICENCE NUMBER: 100018928
 © Natural England copyright.
 © Historic England 2015.

Meters
 0 50 100 200 300 400 500

P01	27.08.15	DRAFT	CW	SMC	PRM
Rev.	Date	Description	By	Chk'd	App'd

Drawing Status: **DRAFT**

ATKINS

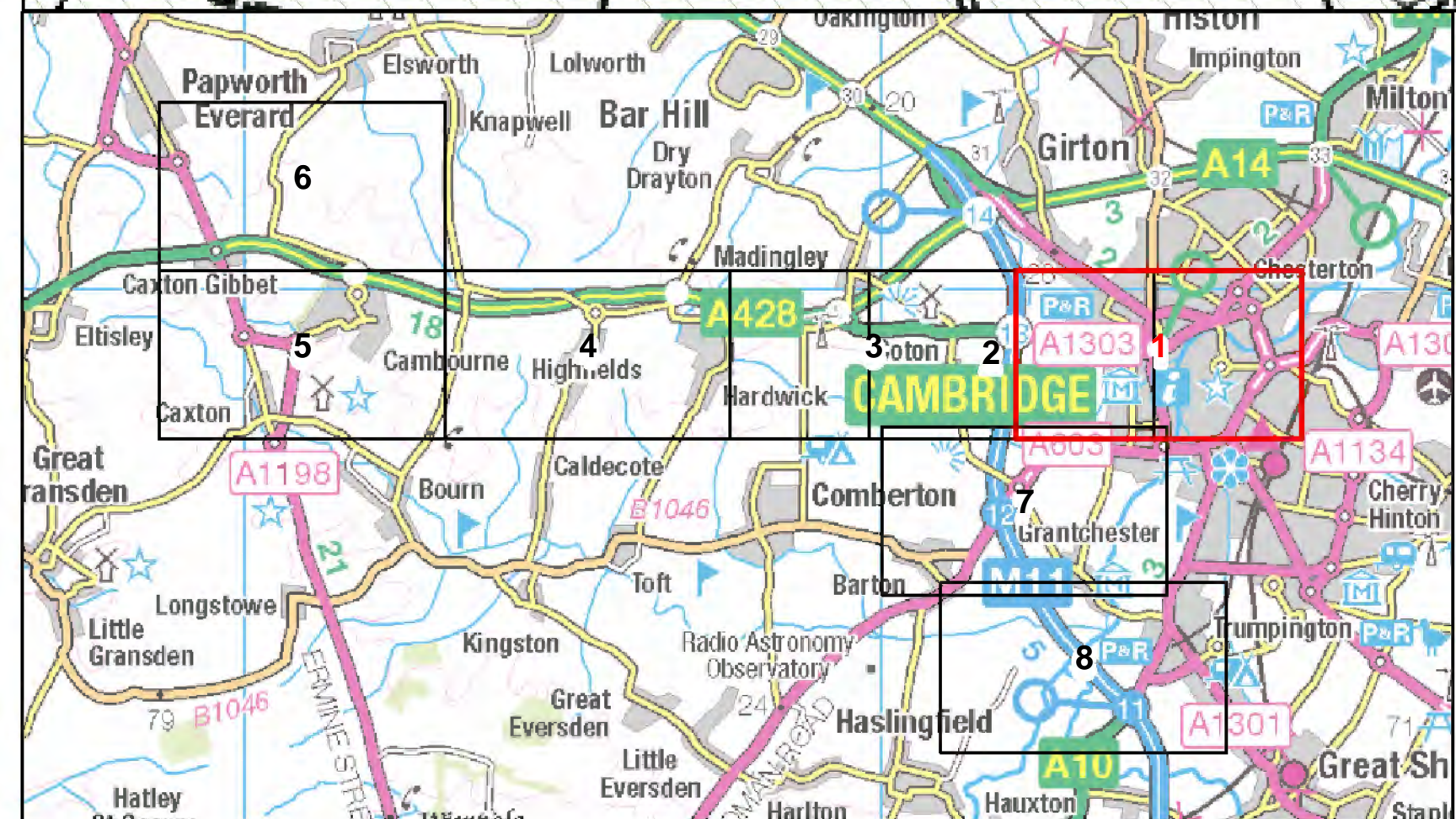
Elizabeth House
 28 Baddow Road
 Chelmsford
 Essex
 CM2 0DG

Tel: +44 (0) 1245 345245
 Fax: +44 (0) 1245 345010
 www.atkinsglobal.com

Copyright © Atkins Limited (2015)

Client: **CITY DEAL PARTNERS**

Suitability	S2			
Project Title	Western Orbital			
Drawing Title	AGRICULTURAL LAND CLASSIFICATION SKETCH PAGE 8 OF 8			
Scale	Designed	Drawn	Checked	Authorised
XXX	TW	TW	XX	XX
Original Size	Date	Date	Date	Date
A0	25/02/16	25/02/16	05/02/16	05/02/16
Drawing Number	Project	Originator	Volume	Project Ref. No.
5131840_A428_00	A428	- ATK	- HAC	5134058
Location	Type	Role	Number	Revision
				P01



- Tree Protection Orders (Point)
- Country Parks
- Tree Protection Order (Polygon)
- County Wildlife Sites
- SSSI
- Special Areas of Conservation (SAC)
- Local Nature Reserves (LNR)
- Ancient Woodland
- Greenbelt

This map is reproduced from Ordnance Survey material with the permission of Ordnance Survey on behalf of the controller of Her Majesty's Stationery Office. © Crown Copyright. Unauthorised reproduction infringes Crown copyright and may lead to prosecution or civil proceedings.

CLIENT NAME: City Deal Partners
 LICENCE NUMBER: 100018928
 © Natural England copyright.
 © Historic England 2015.

Meters
 0 50 100 200 300 400 500

P01	27.08.15	DRAFT	CW	SMC	PRM
Rev.	Date	Description	By	Chk'd	App'd

Drawing Status: **DRAFT**

ATKINS

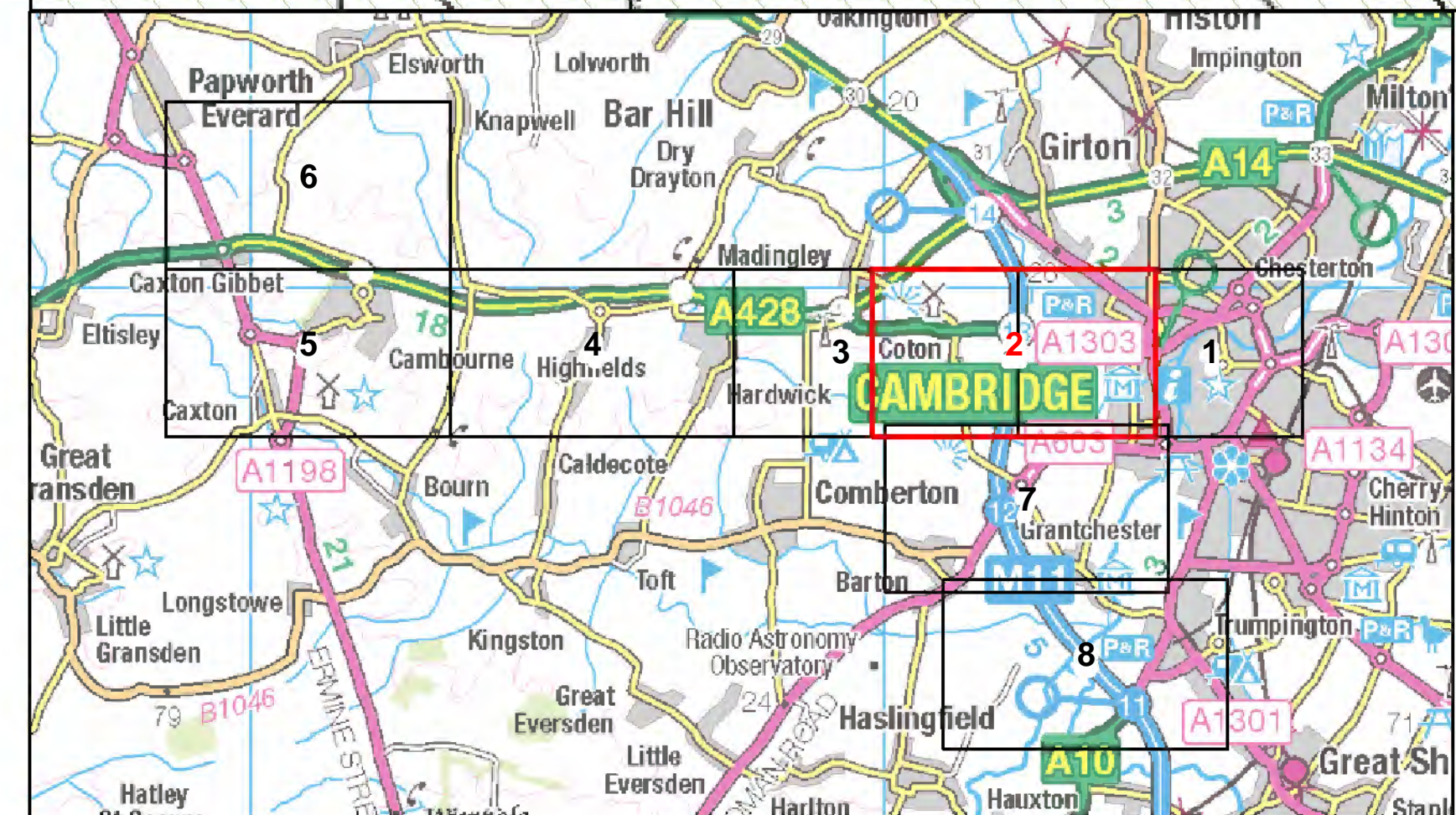
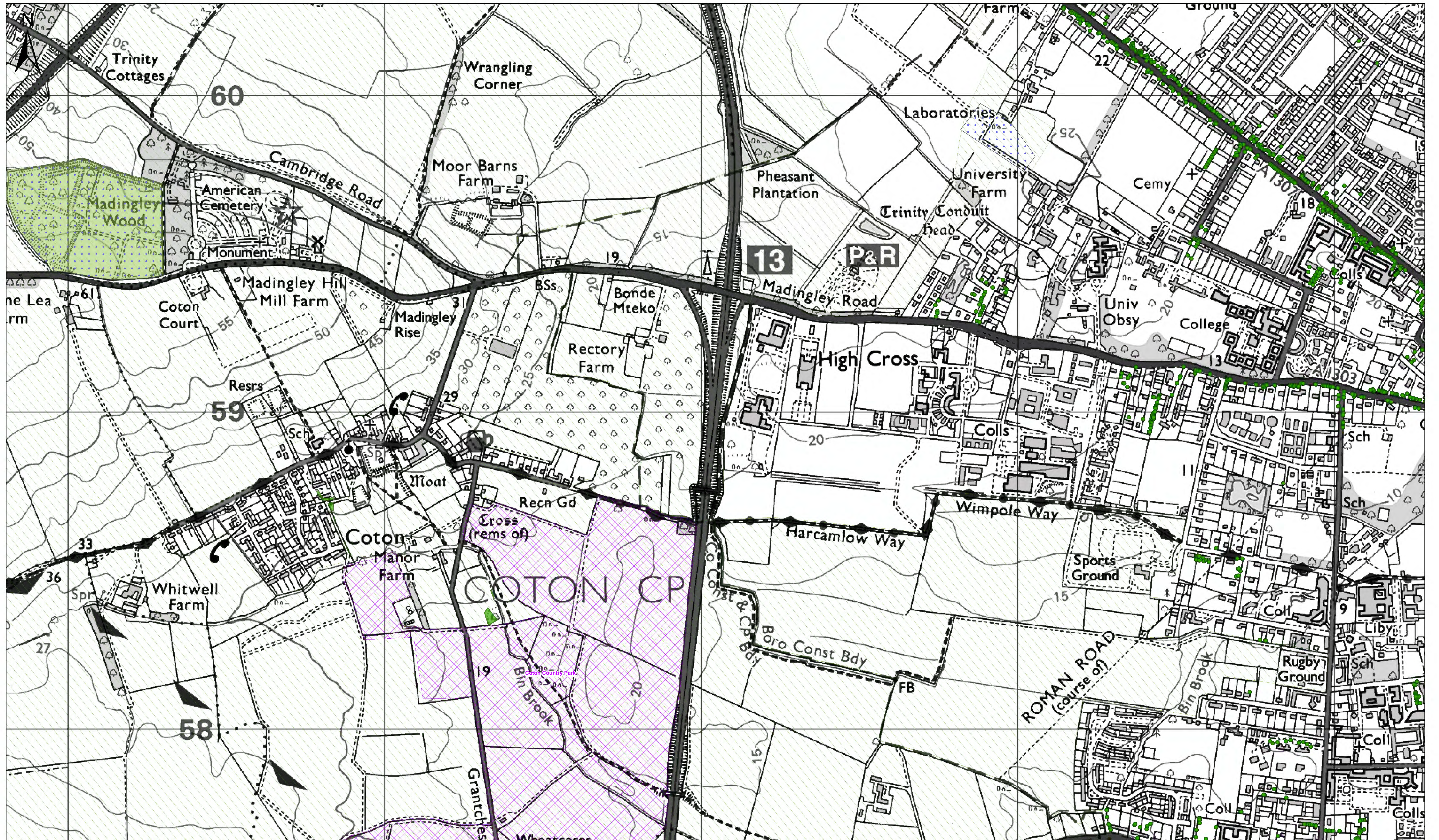
Elizabeth House
 28 Badlow Road
 Chelmsford
 Essex
 CM2 0DG

Tel: +44 (0) 1245 245245
 Fax: +44 (0) 1245 345010
 www.atkinsglobal.com

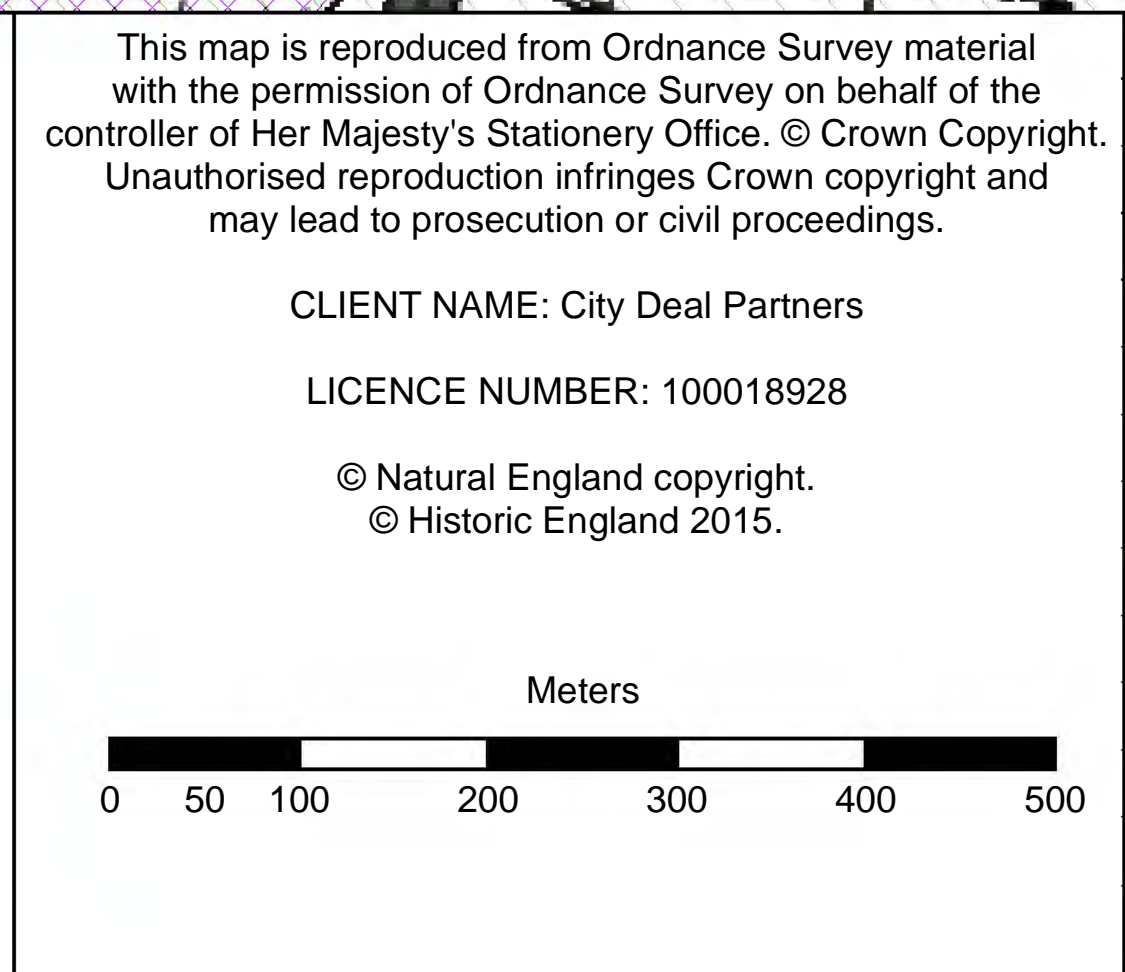
Copyright © Atkins Limited (2015)

Client: **CITY DEAL PARTNERS**

Project Title		Western Orbital			
Drawing Title		ENVIRONMENTAL CONSTRAINTS SKETCH PAGE 1 OF 8			
Scale	Designed	Drawn	Checked	Authorised	
XXX	TW	TW	XX	XX	
Original Size	Date	Date	Date	Date	
A0	25/02/16	25/02/16	05/02/16	05/02/16	
Drawing Number	Project	Originator	Volume	Project Ref. No.	
5131840_A428_00	A428	- ATK	- HAC	5134058	
Location	Type	Role	Number	Revision	
				P01	



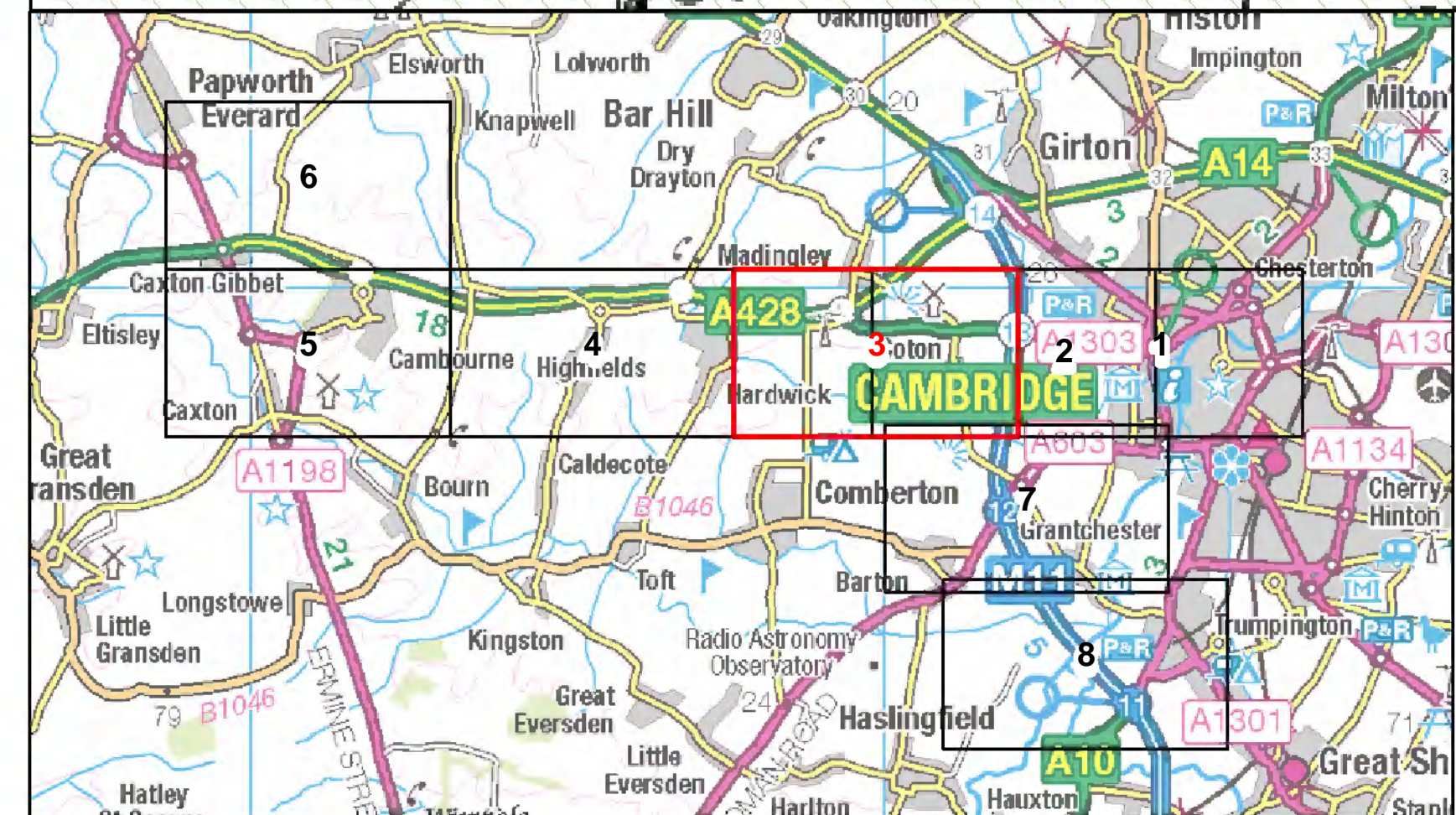
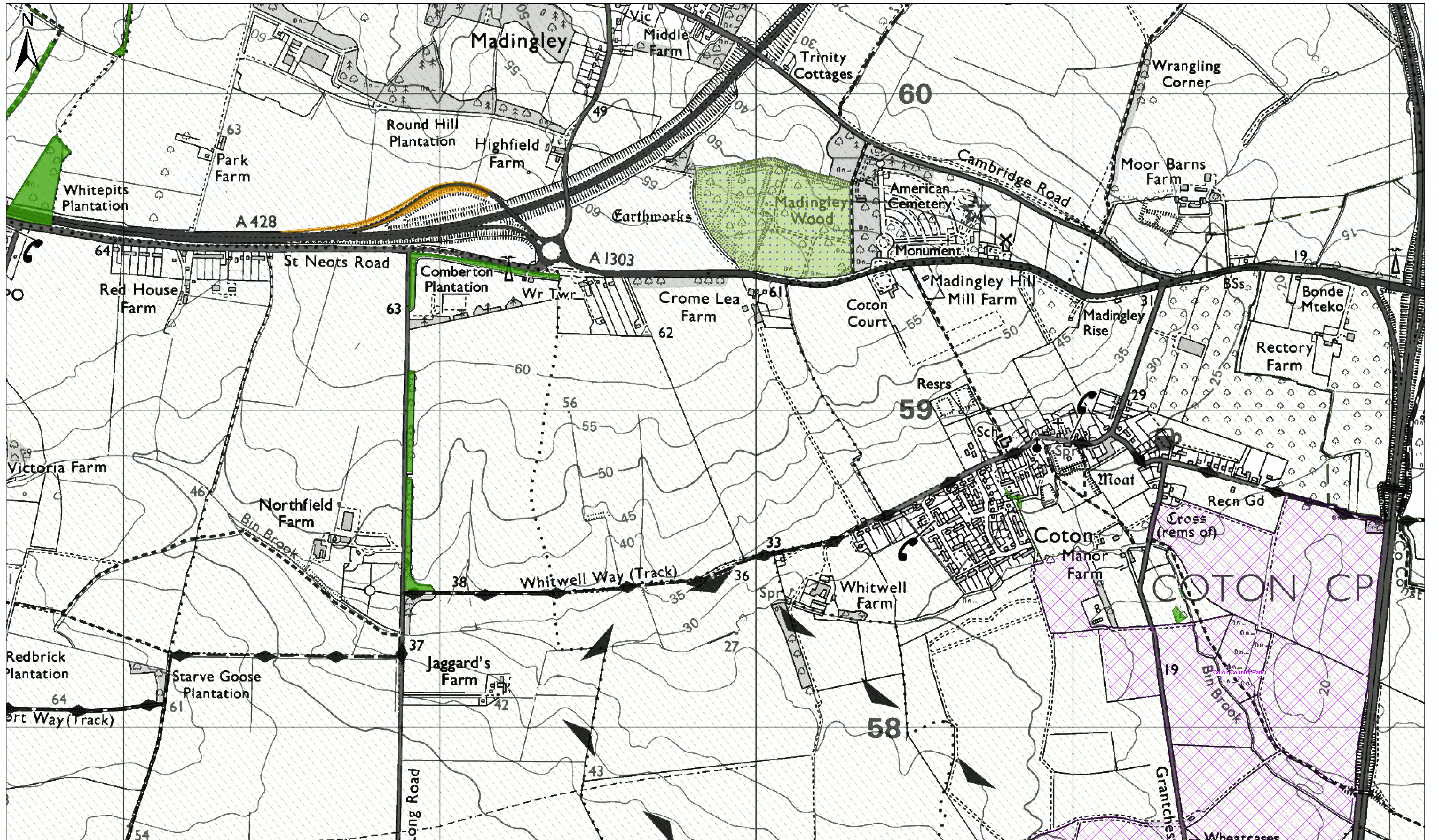
CLIENT NAME: City Deal Partners
 LICENCE NUMBER: 100018928
 © Natural England copyright.
 © Historic England 2015.



P01	27.08.15	DRAFT	CW	SMC	PRM
Rev.	Date	Description	By	Chk'd	App'd

Drawing Status: **DRAFT**
 Suitability: **S2**
ATKINS
 Elizabeth House
 28 Badlow Road
 Chelmsford
 Essex
 CM2 0DG
 Tel: +44 (0) 1245 245245
 Fax: +44 (0) 1245 345010
 www.atkinsglobal.com
 Copyright © Atkins Limited (2015)

Project Title: Western Orbital				
Drawing Title: ENVIRONMENTAL CONSTRAINTS SKETCH PAGE 2 OF 8				
Scale: XXX	Designed: TW	Drawn: TW	Checked: XX	Authorised: XX
Original Size: A0	Date: 25/02/16	Date: 25/02/16	Date: 05/02/16	Date: 05/02/16
Drawing Number: 5131840_A428_00	Project: A428	Originator: - ATK	Volume: - HAC	Project Ref. No: 5134058
Location:	Type:	Role:	Number:	Revision: P01



- Tree Protection Orders (Point)
- Country Parks
- Tree Protection Order (Polygon)
- County Wildlife Sites
- SSSI
- Special Areas of Conservation (SAC)
- Local Nature Reserves (LNR)
- Ancient Woodland
- Greenbelt

This map is reproduced from Ordnance Survey material with the permission of Ordnance Survey on behalf of the controller of Her Majesty's Stationery Office. © Crown Copyright. Unauthorised reproduction infringes Crown copyright and may lead to prosecution or civil proceedings.

CLIENT NAME: City Deal Partners
 LICENCE NUMBER: 100018928

© Natural England copyright.
 © Historic England 2015.

Meters
 0 50 100 200 300 400 500

P01	27.08.15	DRAFT	CW	SMC	PRM
Rev.	Date	Description	By	Chk'd	App'd

Drawing Status: **DRAFT**

ATKINS

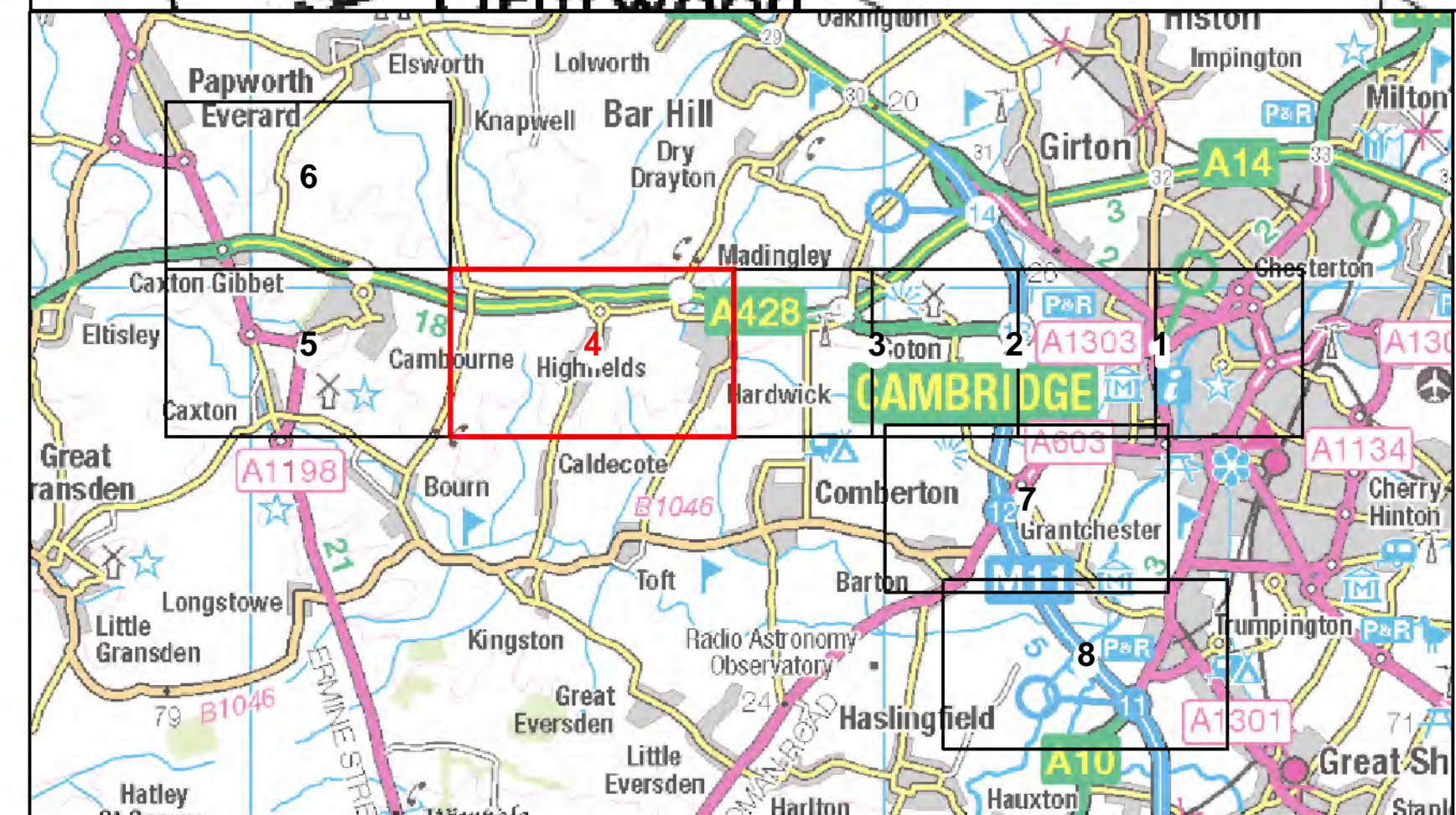
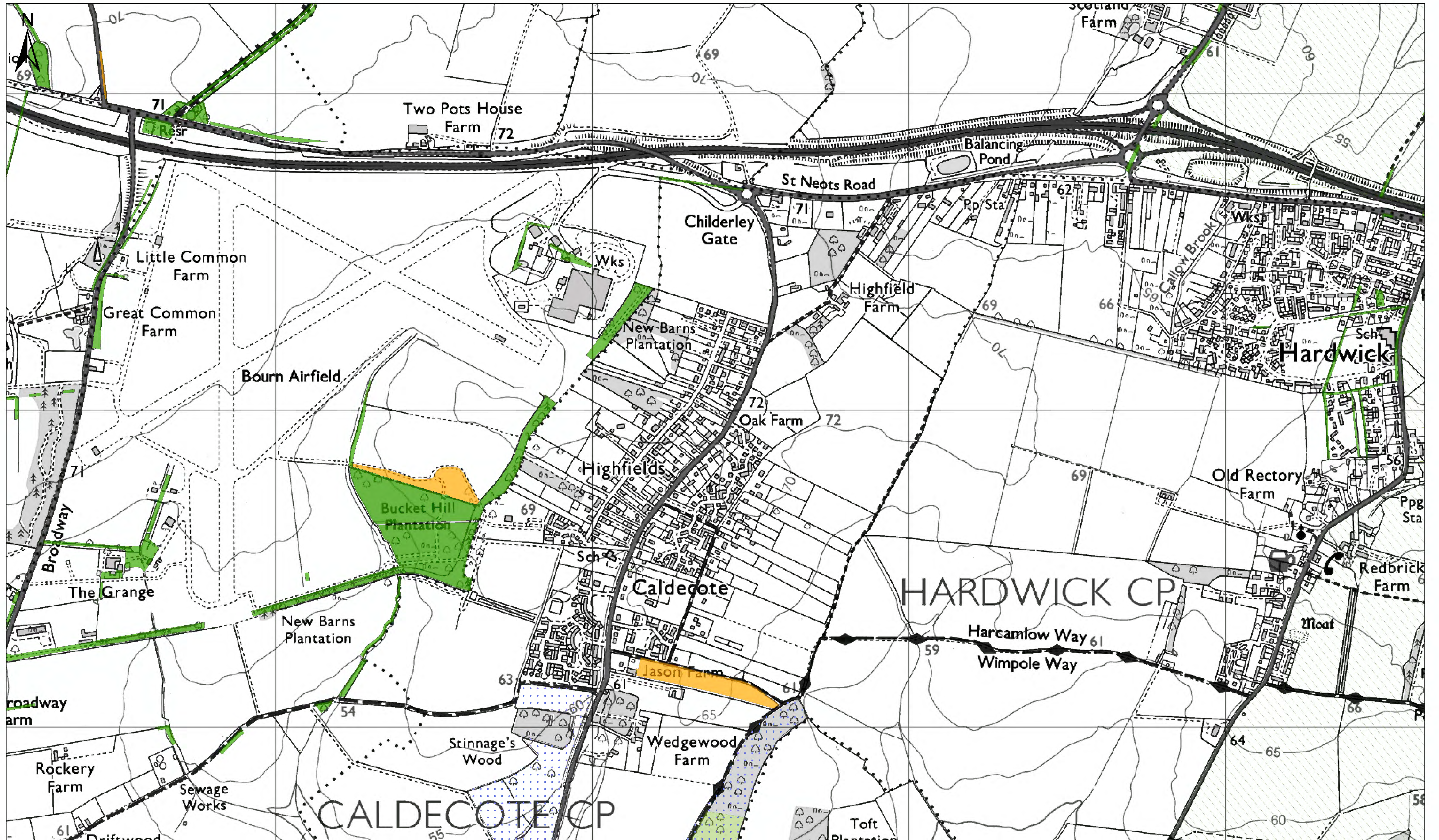
Elizabeth House
 28 Baddow Road
 Chelmsford
 Essex
 CM2 0DG

Tel: +44 (0) 1245 345245
 Fax: +44 (0) 1245 345010

Copyright © Atkins Limited (2015) www.atkinsglobal.com

Client: **CITY DEAL PARTNERS**

Project Title		Western Orbital			
Drawing Title		ENVIRONMENTAL CONSTRAINTS SKETCH PAGE 3 OF 8			
Scale	Designed	Drawn	Checked	Authorised	
XXX	TW	TW	XX	XX	
Original Size	Date	Date	Date	Date	
A0	25/02/16	25/02/16	05/02/16	05/02/16	
Project Number	Originator	Volume	Project Ref. No.		
5131840_A428_00	- ATK	- HAC	5134058		
A428	- D	- 001	Revision		
Location	Type	Role	Number		
				P01	



- Tree Protection Orders (Point)
- Country Parks
- Tree Protection Order (Polygon)
- County Wildlife Sites
- SSSI
- Special Areas of Conservation (SAC)
- Local Nature Reserves (LNR)
- Ancient Woodland
- Greenbelt

This map is reproduced from Ordnance Survey material with the permission of Ordnance Survey on behalf of the controller of Her Majesty's Stationery Office. © Crown Copyright. Unauthorised reproduction infringes Crown copyright and may lead to prosecution or civil proceedings.

CLIENT NAME: City Deal Partners
 LICENCE NUMBER: 100018928
 © Natural England copyright.
 © Historic England 2015.

Meters
 0 50 100 200 300 400 500

Rev.	Date	Description	By	Chk'd	App'd
P01	27.08.15	DRAFT	CW	SMC	PRM

Drawing Status: **DRAFT**

ATKINS

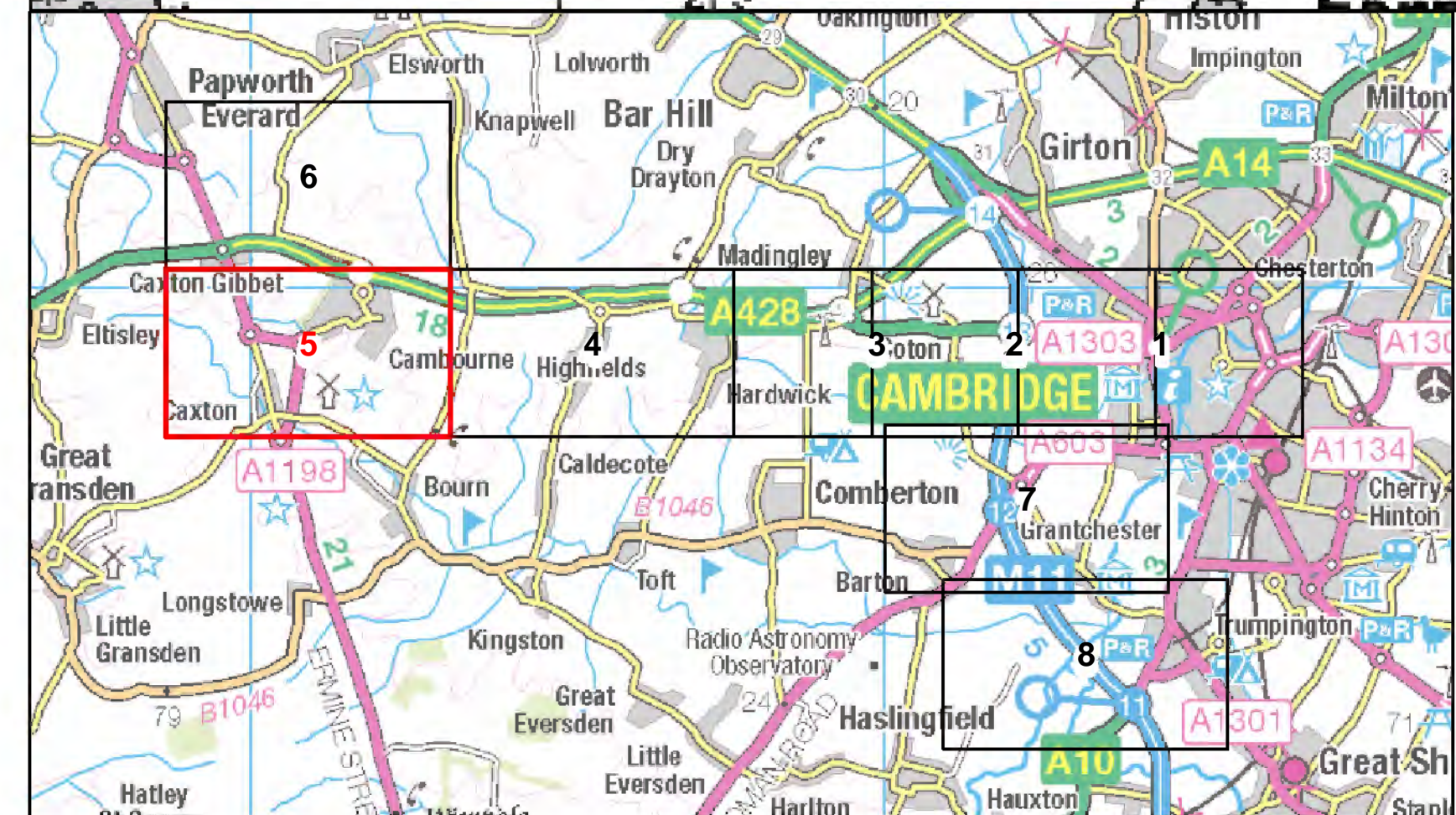
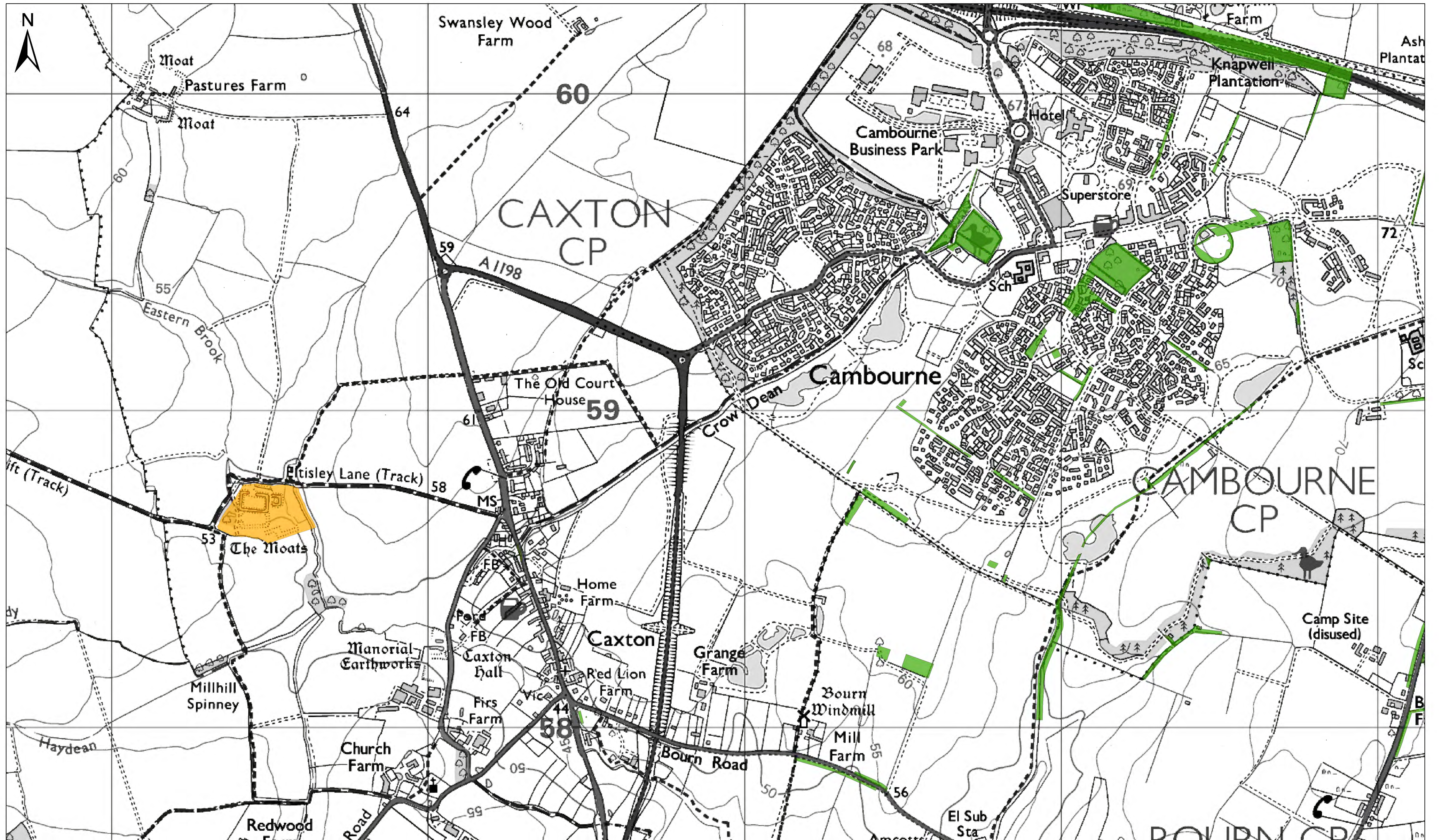
Elizabeth House
 28 Baddow Road
 Chelmsford
 Essex
 CM2 0DG

Tel: +44 (0) 1245 245245
 Fax: +44 (0) 1245 345010
 www.atkinsglobal.com

Copyright © Atkins Limited (2015)

Client: **CITY DEAL PARTNERS**

Suitability	S2			
Project Title	Western Orbital			
Drawing Title	ENVIRONMENTAL CONSTRAINTS SKETCH PAGE 4 OF 8			
Scale	Designed	Drawn	Checked	Authorised
XXX	TW	TW	XX	XX
Original Size	Date	Date	Date	Date
A0	25/02/16	25/02/16	05/02/16	05/02/16
Drawing Number	Project	Originator	Volume	Project Ref. No.
5131840_A428_00	A428	- ATK	- HAC	5134058
Location	Type	Role	Number	Revision
				P01



- Tree Protection Orders (Point)
- Country Parks
- Tree Protection Order (Polygon)
- County Wildlife Sites
- SSSI
- Special Areas of Conservation (SAC)
- Local Nature Reserves (LNR)
- Ancient Woodland
- Greenbelt

This map is reproduced from Ordnance Survey material with the permission of Ordnance Survey on behalf of the controller of Her Majesty's Stationery Office. © Crown Copyright. Unauthorised reproduction infringes Crown copyright and may lead to prosecution or civil proceedings.

CLIENT NAME: City Deal Partners
 LICENCE NUMBER: 100018928
 © Natural England copyright.
 © Historic England 2015.

Meters
 0 50 100 200 300 400 500

P01	27.08.15	DRAFT	CW	SMC	PRM
Rev.	Date	Description	By	Chk'd	App'd

Drawing Status: **DRAFT**

ATKINS

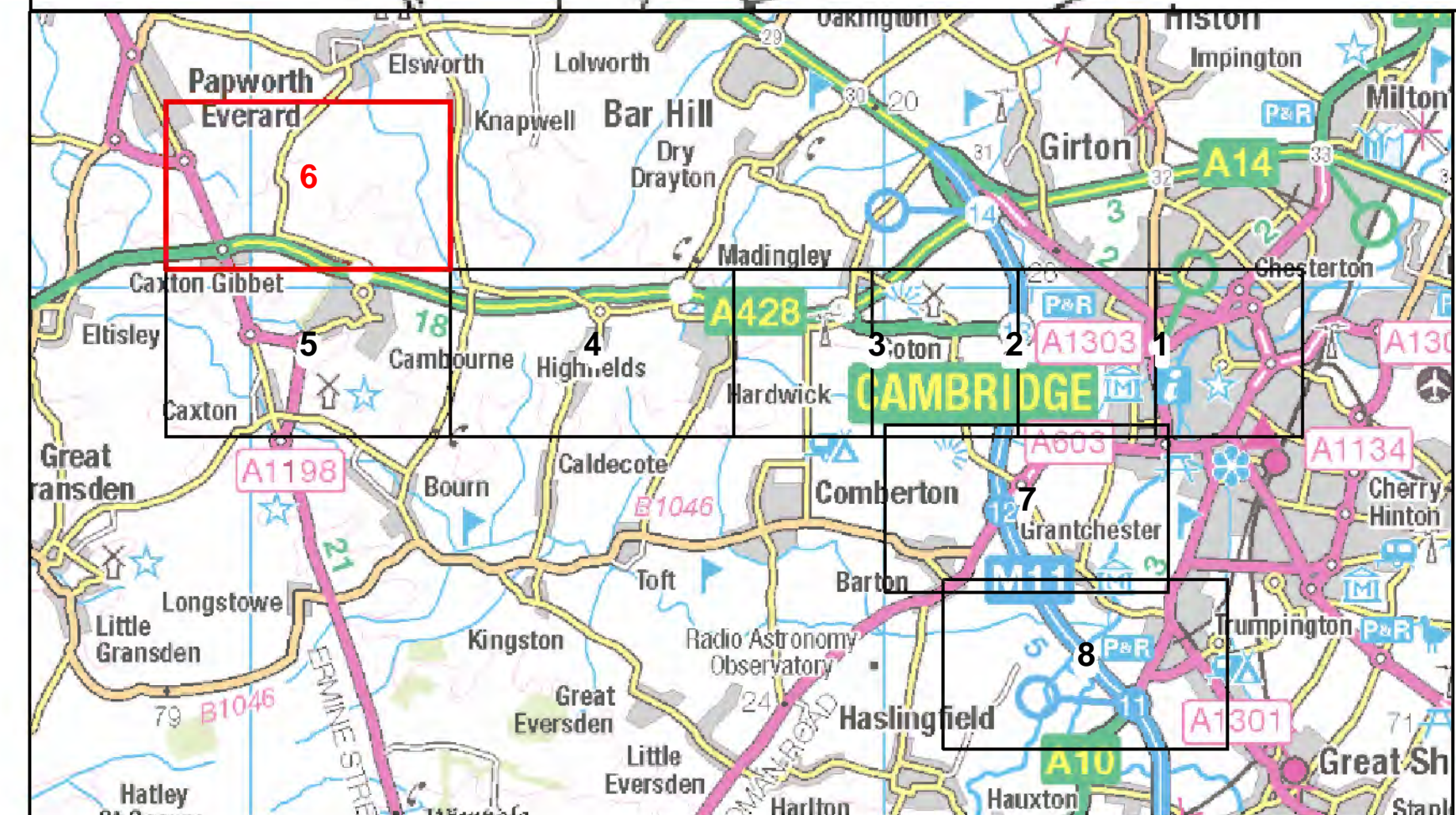
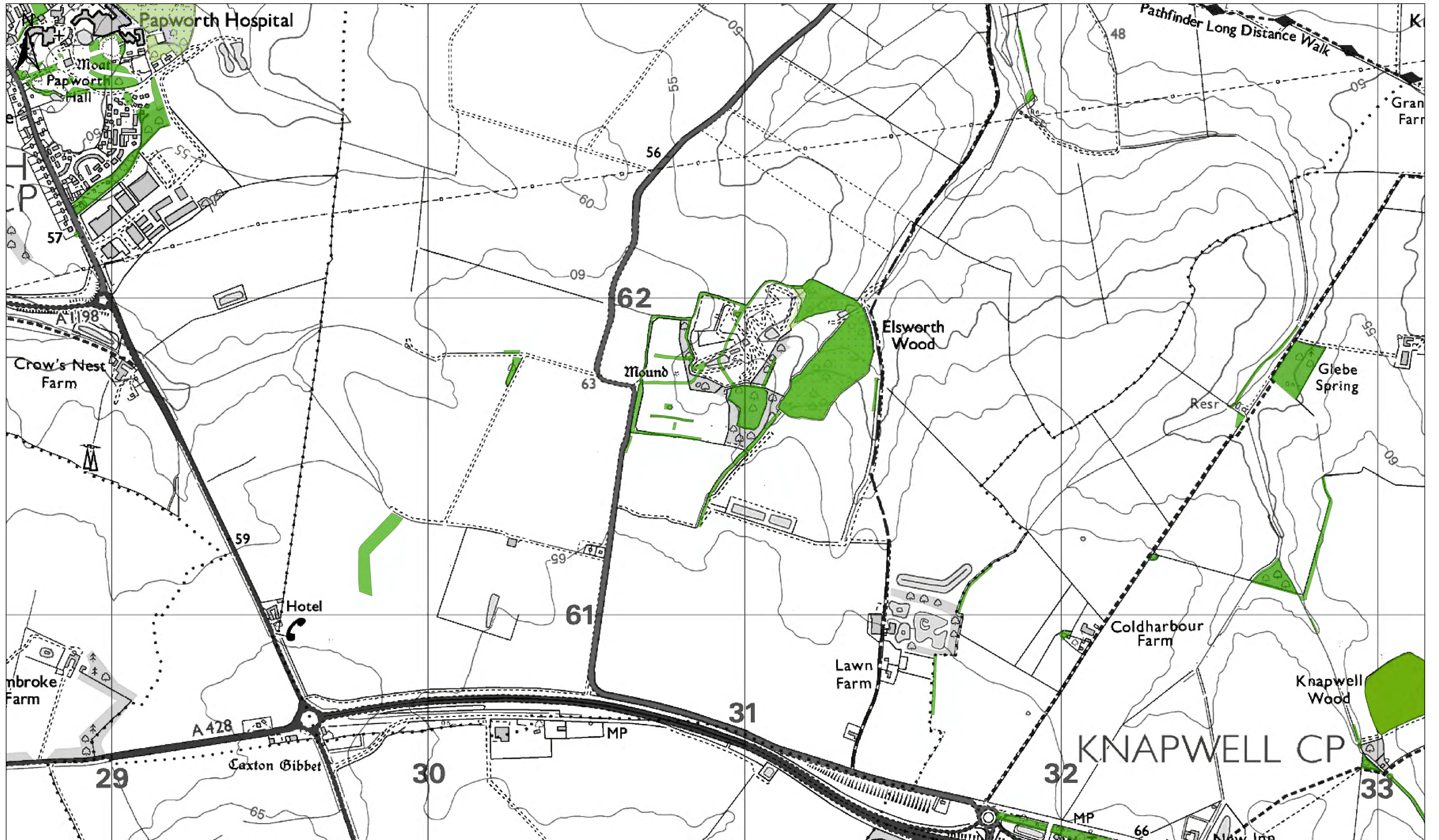
Elizabeth House
 28 Badstow Road
 Chelmsford
 Essex
 CM2 0DG

Tel: +44 (0) 1245 345245
 Fax: +44 (0) 1245 345010
 www.atkinsglobal.com

Copyright © Atkins Limited (2015)

Client: **CITY DEAL PARTNERS**

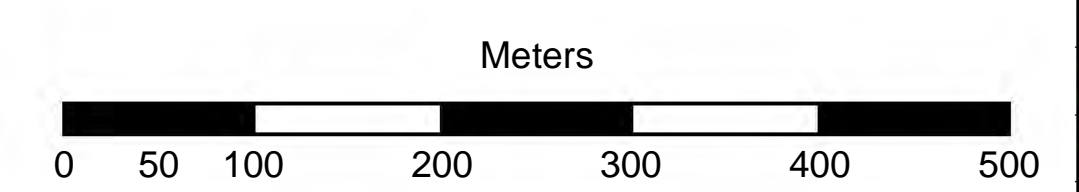
Suitability	S2			
Project Title	Western Orbital			
Drawing Title	ENVIRONMENTAL CONSTRAINTS SKETCH PAGE 5 OF 8			
Scale	Designed	Drawn	Checked	Authorised
XXX	TW	TW	XX	XX
Original Size	Date	Date	Date	Date
A0	25/02/16	25/02/16	05/02/16	05/02/16
Drawing Number	Originator	Volume	Project Ref. No.	
5131840_A428_00	- ATK	- HAC	5134058	
A428	- D	- 001	Revision	
Location	Type	Role	Number	
			P01	



- Tree Protection Orders (Point)
- Country Parks
- Tree Protection Order (Polygon)
- County Wildlife Sites
- SSSI
- Special Areas of Conservation (SAC)
- Local Nature Reserves (LNR)
- Ancient Woodland
- Greenbelt

This map is reproduced from Ordnance Survey material with the permission of Ordnance Survey on behalf of the controller of Her Majesty's Stationery Office. © Crown Copyright. Unauthorised reproduction infringes Crown copyright and may lead to prosecution or civil proceedings.

CLIENT NAME: City Deal Partners
 LICENCE NUMBER: 100018928
 © Natural England copyright.
 © Historic England 2015.



Rev.	Date	Description	By	Chk'd	App'd
P01	27.08.15	DRAFT	CW	SMC	PRM

Drawing Status: **DRAFT**

ATKINS

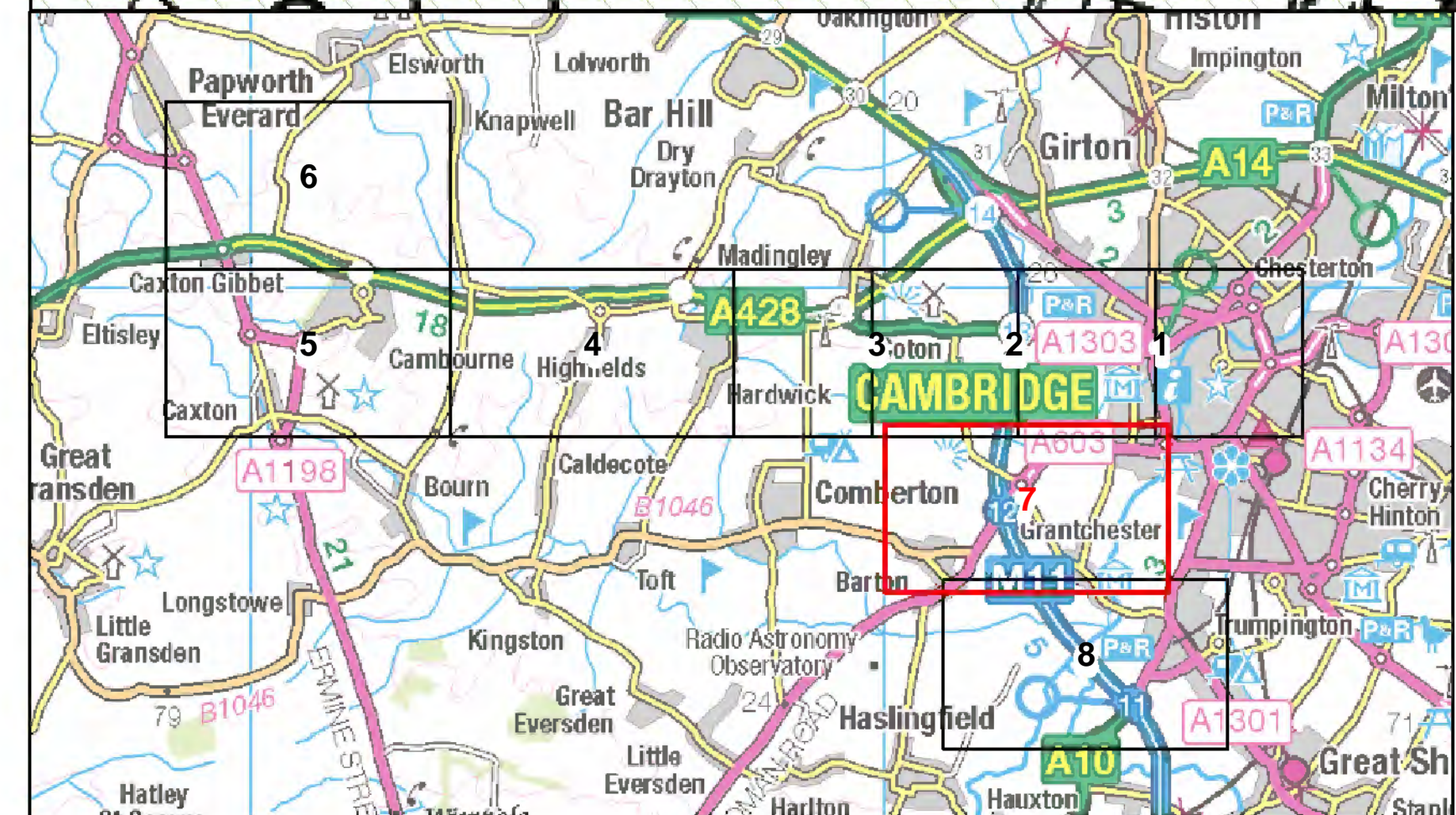
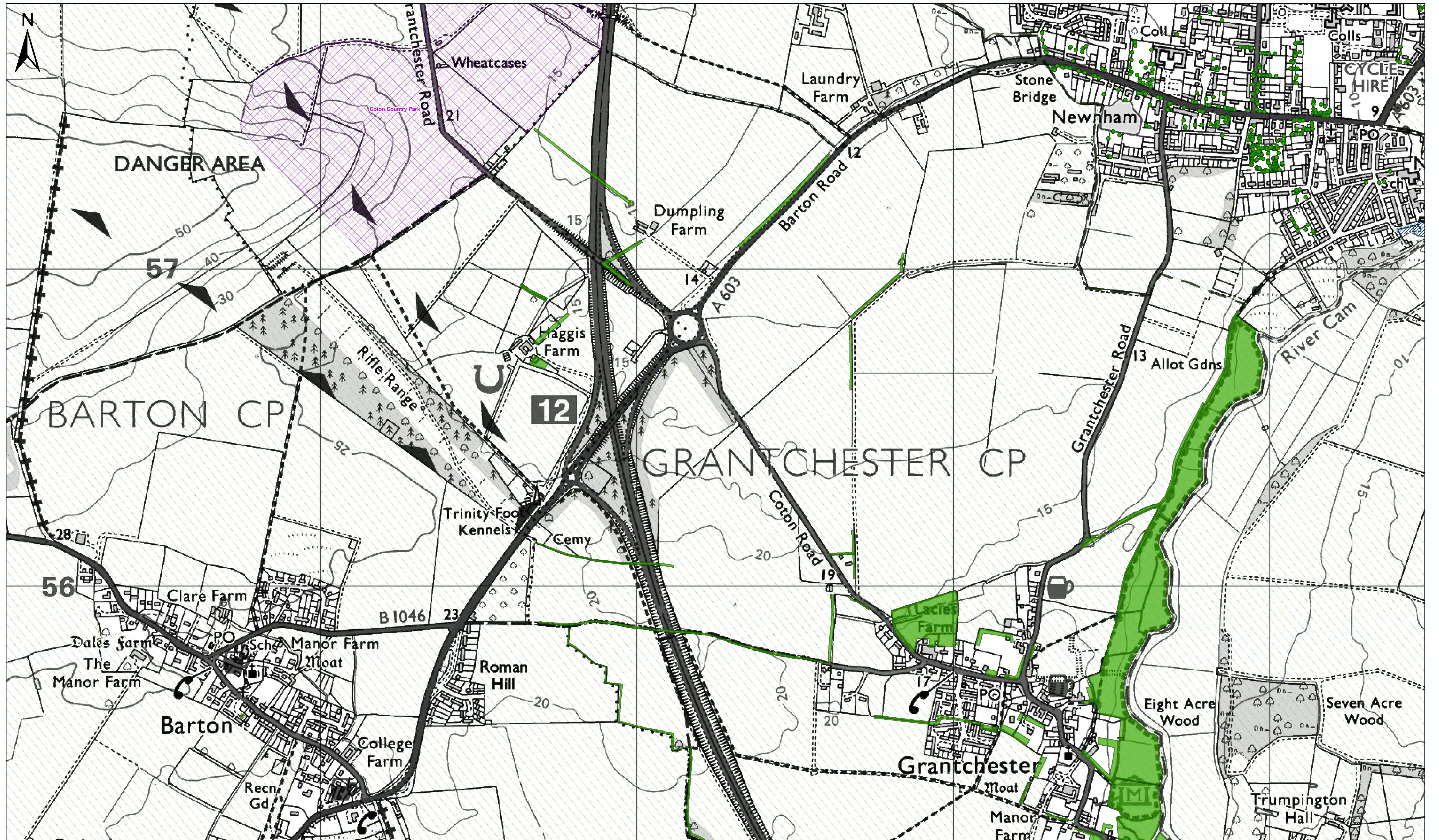
Elizabeth House
 28 Baddow Road
 Chelmsford
 Essex
 CM2 0DG

Tel: +44 (0) 1245 245245
 Fax: +44 (0) 1245 345010
 www.atkinsglobal.com

Copyright © Atkins Limited (2015)

Client: **CITY DEAL PARTNERS**

Project Title		Western Orbital			
Drawing Title		ENVIRONMENTAL CONSTRAINTS SKETCH PAGE 6 OF 8			
Scale	Designed	Drawn	Checked	Authorised	
XXX	TW	TW	XX	XX	
Original Size	Date	Date	Date	Date	
A0	25/02/16	25/02/16	05/02/16	05/02/16	
Drawing Number	Project	Originator	Volume	Project Ref. No.	
5131840_A428_00	A428	- ATK	- HAC	5134058	
Location	Type	Role	Number	Revision	
				P01	



- Tree Protection Orders (Point)
- Country Parks
- Tree Protection Order (Polygon)
- County Wildlife Sites
- SSSI
- Special Areas of Conservation (SAC)
- Local Nature Reserves (LNR)
- Ancient Woodland
- Greenbelt

This map is reproduced from Ordnance Survey material with the permission of Ordnance Survey on behalf of the controller of Her Majesty's Stationery Office. © Crown Copyright. Unauthorised reproduction infringes Crown copyright and may lead to prosecution or civil proceedings.

CLIENT NAME: City Deal Partners
 LICENCE NUMBER: 100018928
 © Natural England copyright.
 © Historic England 2015.

Meters
 0 50 100 200 300 400 500

P01	27.08.15	DRAFT	CW	SMC	PRM
Rev.	Date	Description	By	Chk'd	App'd

Drawing Status: **DRAFT**

ATKINS

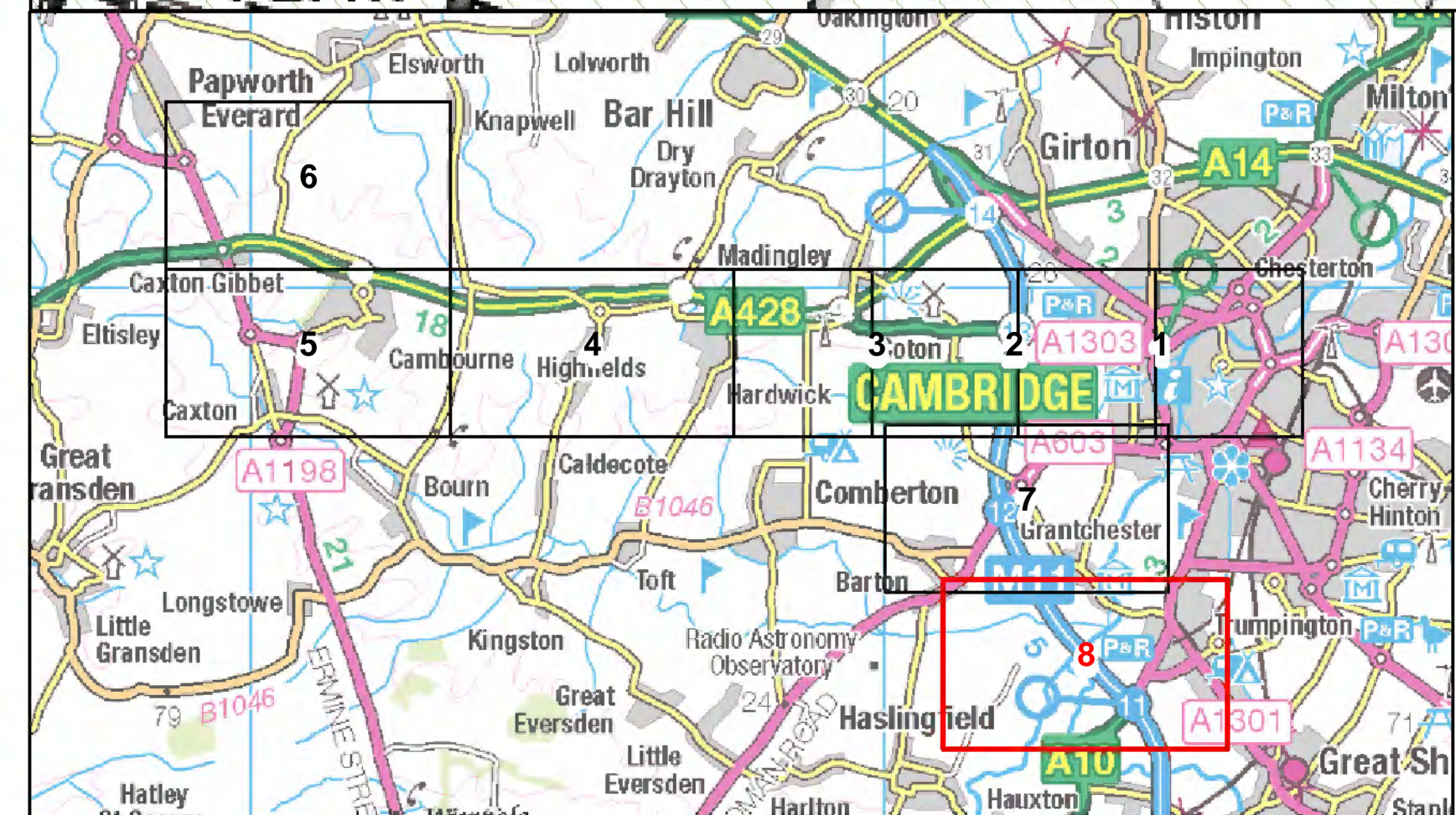
Elizabeth House
 28 Badslow Road
 Chelmsford
 Essex
 CM2 0DG

Tel: +44 (0) 1245 345245
 Fax: +44 (0) 1245 345010
 www.atkinsglobal.com

Copyright © Atkins Limited (2015)

Client: **CITY DEAL PARTNERS**

Project Title		Western Orbital			
Drawing Title		ENVIRONMENTAL CONSTRAINTS SKETCH PAGE 7 OF 8			
Scale	Designed	Drawn	Checked	Authorised	
XXX	TW	TW	XX	XX	
Original Size	Date	Date	Date	Date	
A0	25/02/16	25/02/16	05/02/16	05/02/16	
Drawing Number	Project	Originator	Volume	Project Ref. No.	
5131840_A428_00	A428	- ATK	- HAC	5134058	
Location	Type	Role	Number	Revision	
				P01	



- Tree Protection Orders (Point)
- Country Parks
- Tree Protection Order (Polygon)
- County Wildlife Sites
- SSSI
- Special Areas of Conservation (SAC)
- Local Nature Reserves (LNR)
- Ancient Woodland
- Greenbelt

This map is reproduced from Ordnance Survey material with the permission of Ordnance Survey on behalf of the controller of Her Majesty's Stationery Office. © Crown Copyright. Unauthorised reproduction infringes Crown copyright and may lead to prosecution or civil proceedings.

CLIENT NAME: City Deal Partners
 LICENCE NUMBER: 100018928
 © Natural England copyright.
 © Historic England 2015.

Meters
 0 50 100 200 300 400 500

P01	27.08.15	DRAFT	CW	SMC	PRM
Rev.	Date	Description	By	Chk'd	App'd

Drawing Status: **DRAFT**

ATKINS

Elizabeth House
 28 Badslow Road
 Chelmsford
 Essex
 CM2 0DG

Tel: +44 (0) 1245 345245
 Fax: +44 (0) 1245 345010
 www.atkinsglobal.com

Copyright © Atkins Limited (2015)

Client: **CITY DEAL PARTNERS**

Suitability	S2			
Project Title	Western Orbital			
Drawing Title	ENVIRONMENTAL CONSTRAINTS SKETCH PAGE 8 OF 8			
Scale	Designed	Drawn	Checked	Authorised
XXX	TW	TW	XX	XX
Original Size	Date	Date	Date	Date
A0	25/02/16	25/02/16	05/02/16	05/02/16
Drawing Number	Originator	Volume	Project Ref. No.	
5131840_A428_00	- ATK	- HAC	5134058	
A428	- D	- 001	Revision	
Location	Type	Role	Number	
			P01	